
KOREAN WAR MEMORIALS IN PICTURES

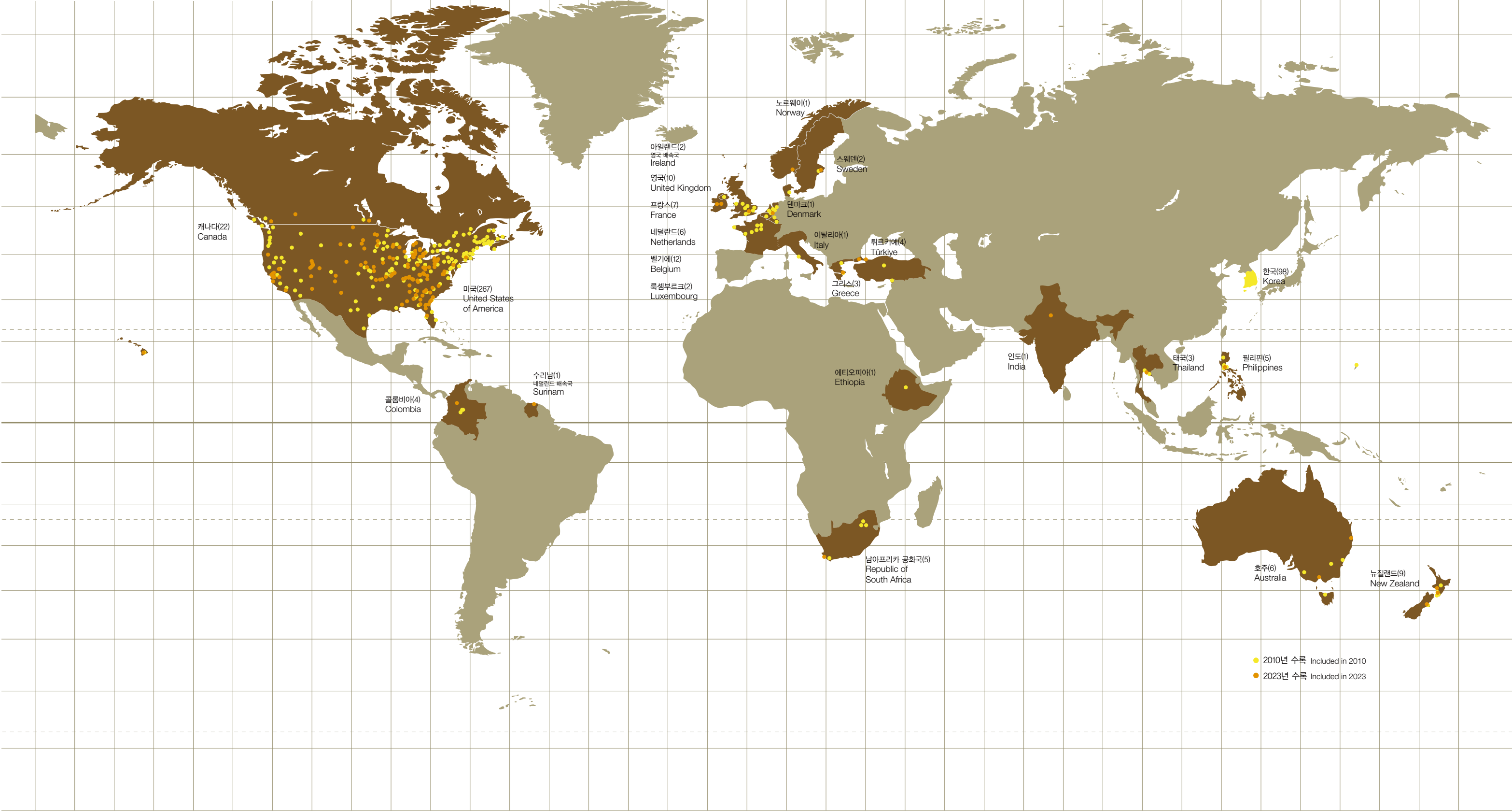
70TH ANNIVERSARY OF THE KOREAN WAR
ARMISTICE COMMEMORATION



Ministry of Patriots and
Veterans Affairs

180° 160° 140° 120° 100° 80° 60° 40° 20° 0° 20° 40° 60° 80° 100° 120° 140° 160° 180°

국가별 참전기념물 현황
Korean War Memorials around the World



KOREAN WAR MEMORIALS IN PICTURES

70TH ANNIVERSARY OF THE KOREAN WAR
ARMISTICE COMMEMORATION

KOREAN WAR MEMORIALS IN PICTURES

70TH ANNIVERSARY OF THE KOREAN WAR
ARMISTICE COMMEMORATION

Note

- 1. This book was compiled by the Ministry of Patriots and Veterans Affairs to commemorate the 70th anniversary of the Korean War Armistice. This book is a survey and compilation of facilities that were not included in the 2010 Korean War Memorials in Pictures and newly constructed (designated) facilities since then.
- 2. The guidebook is divided into domestic facilities and foreign facilities such as the United States, and the English version is produced separately. Each facility is categorized by participating countries.
- 3. The order of inclusion is prioritized by the number of troops sent by participating countries. If there are multiple installations within a country, they are listed in alphabetical order.
- 4. When terminology, names of people and places, and statistics showed discrepancy among one another, the official data provided by the Ministry of National Defense(Institute for Military History Compilation) has been followed.
- 5. The names and other contents marked on the monuments followed the punctuation used in the contents on the monuments instead of current punctuation rules.
- 6. Statistics marked on the monuments and facilities (number of troops sent and casualties) have been mentioned regardless of discrepancies to official data.
- 7. Romanization of place names in the Republic of Korea followed the principles of Romanization of place names as set forth by the National Institute of the Korean Language, and the Romanization of Korean location names as marked on the facilities have been left as they are.
ex. Hangang River→Hangang, Seobuk Mountain→Seobuksan, Chipyeong-ni→Jipyeong-ri, Kapyong→Gapyeong, Uijongbu→Uijeongbu







KOREAN WAR MEMORIALS IN PICTURES

70TH ANNIVERSARY OF THE KOREAN WAR
ARMISTICE COMMEMORATION

12 Chronology

1 Korea

United Nations

- 16 Sculptures Commemorating Activities of UN Forces in the Korean War
- 18 United Nations Peace Memorial Hall
- 22 Palmido Lighthouse
- 24 Freedom Protection Peace Museum
- 28 UN Forces First Battle Memorial

United States of America

- 32 Monument to Participation of US Army Engineer Units in the Korean War
- 34 Memorial of General Walton H. Walker
- 36 Birthplace of Korea Military Academy(Korea Military Academy and Statue of General James Alward Van Fleet)
- 38 USMA-Korean War Veterans' Memorial
- 40 General Douglas MacArthur's Inspection Site of the Hangang River's Defense Line
- 42 Monument to Commemorate the Battle of Bupyeong
- 44 Memorial Stone for the Battle of Daejeon
- 46 Statue of Lt. William Hamilton Shaw
- 48 The Splendor of Peace and Freedom
- 50 Monument for the United States Air Force's Participation in the Korean War
- 52 Korean War Memorial

- 54 Forney Bridge Memorial Monument
- 56 Monument to US Army Engineer Units Korean War
- 58 Monument to Commemorate Citation by President Truman
- 60 Martin Park
- 62 Geumgang Bridge-Gongju Battlefield
- 64 Korea & American Hill 303 Memorial Park
- 66 Seobuk Mountain Monument
- 68 Haman National Patriotism Park
- 70 Hadong National Patriotism Park
- 74 Colonel Dean E. Hess Monument

United States of America · French Republic

- 76 Jipyong Righteous Army & Chipyeong-ni Battle Memorial

Republic of Türkiye

- 80 Monument to Commemorate Jangseungcheon Battle

Korea · USA · UK · France · Philippines

- 82 Monument to War Correspondents Killed Korean War

2 Worldwide

United States of America

- D.C.
- 86 Wall of Remembrance
- Alabama
- 90 Alabama Korean War Memorial
- 92 Mobile Korean War Memorial
- 94 Montgomery Korean War Memorial
- Arizona
- 96 Sedona Korean War Veterans Memorial
- California
- 98 Berkeley Veterans Hall Korean Memorial
- 100 Devendorf Park Korean War Monument
- 102 Hillcrest Park Korean War Memorial
- 104 Orange County Korean War Memorial
- 106 Marysville Korean War Memorial
- 108 Milpitas Civic Center Korean Memorial
- 110 Stanislaus County Korean War Memorial
- 112 Redwood City City Hall Korean Memorial
- 114 San Francisco Korean War Memorial
- 116 The Korean War Veterans Monument
- Colorado
- 118 Pueblo Veterans Memorial
- 120 Trinidad Korean War Memorial
- Connecticut
- 122 Connecticut Veterans Memorial West Hartford Korean War Stone

Florida

- 124 Alachua County Korean War Veterans Memorial
- 126 Liberty Tree Korean Memorial
- 128 Olustee Park Korean War Memorial
- 130 Camp Blanding Korean War Memorial
- 132 Hillsborough County Korean War Memorial
- Georgia
- 136 Wheeler County War Memorial
- 138 Johns Creek Korean War Memorial
- 140 Glynn County War Memorial
- 142 Juliette Korean War Memorial
- 144 Hall County Korean War Memorial
- 146 Riverside Military Academy Korean War Memorial
- 148 Rock Creek Veterans Park Korean War Memorial

- 150 Colquitt County War Memorial
- 152 Catoosa County War Memorial
- 154 Tallapoosa Veterans Memorial
- 156 Tybee Island Korean War Memorial
- 158 The State of Georgia Salutes Augusta / Lake Park / Lavonia / St. Mary's / West Point

Illinois

- 164 Vermilion County Korean War Memorial
- 166 Edgar County Korean War Memorial
- Indiana
- 168 Grant County Korean War Memorial

Iowa

- 170 Clinton County Korean War Memorial
- 172 Dyersville Veterans Mural Memorial
- 174 Marion County Veterans Memorial
- Kentucky
- 176 Marshall County Veterans Memorial
- 178 Carroll County Korean War Memorial
- 180 Covington Korean War Veterans Memorial
- 182 Harrison County Korean War Memorial
- 184 Dawson Springs War Memorial
- 186 Webster County War Memorial
- 188 Barren County Korean Conflict Memorial
- 190 Perry County Korean War Memorial
- 192 Henderson County Veterans Memorial
- 194 Jefferson County Korean War Memorial
- 196 Hopkins County Korean Veterans Memorial
- 198 Rowan County Veterans Memorial Freedom Wall
- 200 Paducah Korean War Memorial
- 202 Monroe County Korean War Memorial
- Michigan
- 204 Belding Korean War Memorial
- 206 Cass County Veterans Memorial
- 208 Branch County Korean War Memorial
- 210 Dearborn City Korean War Memorial
- 212 Dowagiac Korean War Memorial
- 214 Garden City Korean War Memorial
- 216 Hartford Korean War Monument
- 218 Kalamazoo Korean War Memorial
- 220 Kalamazoo Rose Park Veterans Memorial



KOREAN WAR MEMORIALS IN PICTURES

70TH ANNIVERSARY OF THE KOREAN WAR ARMISTICE COMMEMORATION

- 222

Lincoln Park Korean War Memorial
- 224

Midland County Korean War Veterans Memorial
- 226

Monroe County Korean War Memorial
- 228

Petoskey World War II and Korean Memorial
- 230

Saginaw County Veterans Memorial
- 232

Traverse City Korean War Memorial
- 234

Crow Wing County Veterans Memorial
- 236

Morrison County Veterans Memorial
- 238

Nicollet Veterans Memorial
- 240

Waconia Korean War Veterans Memorial
- 242

Gentry County Korean War Memorial
- 244

Reynolds County Veterans Memorial
- 246

Korean War Memorial Highway Panel
- 248

Festus Veterans Memorial
- 250

Missouri Korean War Memorial Dedication
- 252

Joplin Korean War Memorial
- 254

Missouri Korean War Veterans Memorial
- 256

Webster County War Memorial
- 258

Springfield Korean War Memorial
- 260

Webb City Veterans Memorial
- 262

Hamilton County Veterans Memorial
- 264

Nebraska Korean War Veterans Memorial
- 266

Richardson County Veterans Memorial
- 268

Keith County Veterans Memorial

- 270

North Carolina, Mint Hill Korean War Veterans Memorial
- 272

Pierce County Veterans Memorial
- 274

University of Akron Korean War Memorial
- 276

Austintown Korean War Memorial
- 278

Bergholz Veterans Memorial
- 280

Coshocton County Korean War Memorial
- 282

Euclid Korean War Memorial
- 284

Glouster County War Memorial
- 286

Greenfield War Memorial
- 288

Middletown Korean Conflict Memorial
- 290

Middletown Veterans Memorial
- 292

Clermont County Korean War Memorial
- 294

Reading Korean War Memorial
- 296

Korean War Memorial and America-Korea Alliance Peace Park
- 298

Greenville Korean War Veterans Memorial
- 300

Arlington Veterans Memorial
- 302

Grant County Veterans Memorial
- 304

Sioux Falls War Memorial
- 306

Black Hills National Cemetery Korean War Memorial
- 308

Korean War Veterans Memorial Bridge

- 310

Panhandle Korean War Memorial Bench
- 312

Brigham City Korean War Memorial
- 314

Chosin Reservoir Campaign Veterans Memorial
- 316

Wayne County Korean War Veterans Memorial
- 318

Morgan Korean War Veterans Memorial
- 320

Salt Lake Korean War Memorial
- 322

Tooele Korean War Memorial
- 324

Vernal Korean Conflict Monument
- 326

38th Parallel Memorial Garden
- 328

Jangjin Memorial
- 330

Kenosha Korean War Memorial
- 332

Nekoosa War Memorial
- 334

Oshkosh Korean War Memorial
- 336

Rosholt War Memorial
- 338

National Memorial Cemetery of the Pacific, Korean War Memorial
- 340

National Memorial Cemetery of the Pacific, Korean War Memorial Stone

3 Worldwide

- 344

London Korean War Memorial

- 346

Ireland Lixnaw Korean War Arch
- 348

Plaque of the Korean War in St. Mary's Garden of Remembrance in Thurles
- 350

Calgary Veterans Memorial
- 352

Langley Korean War Memorial Garden
- 354

Winnipeg Kapyong Park Korean War Memorial

- 356

Lüleburgaz Korean War Monument
- 358

Harbiye Military Museum

- 362

Queensland Korean War Memorial
- 364

Melbourne Korean War Memorial

- 366

Athens War Museum, Korean War Exhibition Hall

- 370

Philippines Korean War Memorial Hall

- 374

Korean War Veteran Museum

- 376

Roermond Korean War Plaque
- 378

Korean War Memorial Statue

- 380

Korean War Memorial Stone for the Warriors

- 382

Christchurch Korean War Pavilion
- 384

Otaki School Korean War Veterans Memorial
- 386

Whanganui Korean War Veterans Memorial

- 388

South African Air Force Museum, Korean War Memorial Room

- 390

The Memorial of Swedish Red Cross Field Hospital in the Korean War

- 392


Indo Korean Friendship Park

- 394

Norway Korean War Veterans Memorial



KEY DATES
OF UN
PARTICIPATION
IN KOREAN WAR



※Source: Institute for Military History Compilation

1

KOREA

United Nations,
United States of America,
France, Türkiye



The Korean War was devastating and it caused a lot of damage to our nation. The casualties included 620,000 South Korean soldiers, 160,000 UN Forces, 930,000 North Korean soldiers, and 1 million CCP Forces. Civilian casualties were also enormous, affecting more than 18 million people, more than half of the 30 million population of South and North Korea at the time. The physical damage during the war was extremely severe and the entire country was on the verge of being destroyed.

Fortunately, the United States and the United Nations quickly entered the war. The Korean armed forces fought with unity. This prevented a catastrophe by concluding an armistice. By building on this foundation, Korea today has gained freedom, prosperity, and peace.

We now recognize the lessons of history through numerous monuments, including the world's only United Nations Peace Memorial Park. We thank the participating nations for their commitment to the defense of freedom.



Bastion of Freedom and Peace
平和와 자유의守護者
Blood Brotherhood
血盟으로 맺어진 友邦
Eternal Friendship
永遠히 간직할 友情

We will remember you
forever.

당신들을 영원히 잊지 않겠습니다.



UN

Nam-gu, Busan

Sculptures Commemorating Activities of UN Forces in the Korean War

6.25참전 UN군 활동기념조형물



Address 707, Daeyeon-dong, Nam-gu, Busan, Korea(in a UN Peace Park)
GPS 35°07'32" N, 129°06'00" E
Established Date December 8, 2014
Managed by Nam-gu, Busan
Facility Type Monument

Above mentioned sculptures were built in the Peace Park to commemorate UN Forces and countries that participated in the Korean War for world peace and to establish the foundation for peace and culture experiences as a symbolic landmark in the UN Peace and Culture Special Zone. Stone statue with the height of about 15.5m represents veterans of the Korean war and is in the form of silent prayer or bowing which expresses gratitude and respect to the sacrifice of veterans of the Korean War. Open space in taeguk mark at the top of the sculpture symbolizes that their sublime sacrifice defended liberty and peace of Republic of Korea and further stands for the mission of Republic of Korea to keep world peace forever.



United Nations Peace Memorial Hall

유엔평화기념관



Above mentioned hall was built on November 11, 2014 in order to praise UN veterans who sacrificed themselves for world peace at the time of the Korean War. It serves as a space of gratitude to deliver sacrifice of veterans rightly and also a space of education of the horrors of the war and the weight of ceasefire agreement to people who have not experienced any war. We carry forward various projects including data collection, research, exhibition and commemorative events to promote the honor of UN veterans and countries that participated in the Korean War. Above mentioned hall also serves as an international attraction that symbolizes world peace along with the United Nations Peace Memorial Hall and the UN Peace Culture Special Zone, a place of gratitude and memory and a place that reminds us of the importance of peace.





Address 106, Honggok-ro 320beon-gil, Nam-gu, Busan
 GPS 35°07'30" N, 129°05'37" E
 Established Date November 11, 2014
 Established by The Commemorative Organization for World Peace
 Ownership by Ministry of Patriots and Veterans Affairs
 Managed by The Commemorative Organization for World Peace
 Facility Type Memorial Hall



UN

Jung-gu, Incheon

Palmido Lighthouse

팔미도 등대



Palmido Lighthouse is a famous battlefield where Navy Lt. Eugene F. Clark and a lighthouse keeper helped Incheon Landing Operation to succeed by collecting information. UN Forces that already occupied Dujukdo and Yeongheungdo tried to seize and retain waterway to Incheon by obtaining Palmido. Navy Lt. Eugene F. Clark was ordered by the UN Command to collect information for Incheon Landing Operation. He organized a coastal surveillance unit consisting of young people and made some of them dispatch and sneak into Seoul and Incheon so that he could collect and report information such as the location and number of artillery units of the North Korean Army, height of the sea wall, assembly area of the troops, movement route of the troops between Seoul and Incheon. He also collected information by himself by sneaking in to Incheon Port at night. He turned on the navigation light in Palmido Lighthouse on September 15 so that vessels of the South Korean and UN Army could pass Bier Waterway safely and made a great contribution to the success of Incheon Landing Operation by collecting various useful information.

Address 28, Palmi-ro, Jung-gu, Incheon

GPS 37°21'30" N, 126°30'39" E

Established Date June 1, 1903

Managed by Incheon Regional Office of
Oceans and Fisheries

Facility Type Lighthouse

Site Size 660m²

Monument Size Ø 2m, 71m above sea level,
H. 7.9m, Light Tower H. 26m



Freedom Protection Peace Museum

자유수호평화박물관



Freedom Protection Peace Museum was built to praise people who sacrificed themselves in order to protect freedom and peace during the Korean War, promote friendship with the UN participants in the Korean War, keep the true noble meaning of all people who love freedom and peace forever and deliver it to the descendants. It exhibits artifacts and materials related to activities of twenty two countries that participated in the Korean War and is located in Soyosan well known as Sogeumgang of Gyeonggi so that people can enjoy leisure activities such as tourism and hiking.





Address 96-63, Pyeonghwa-ro 2910beon-gil,
Dongducheon-si, Gyeonggi-do
GPS 37°56'34" N, 127°03'58" E
Established Date 20 May 2002
Managed by Dongducheon-si
Facility Type Memorial Hall
Site Size 40,000m²
Monument Size Memorial Building 3,331m²
(4F above ground), Outdoor Exhibitions
3,747m²





UN

Osan-si, Gyeonggi-do

UN Forces First Battle Memorial

유엔군 초전기념관



UN Forces First Battle Memorial built on Jukmiryeong Hill, where US Army and North Korean Army fought for the first time, is a valuable battlefield which allows us to commemorate noble sacrifice of the US Army that participated in the Korean War under the flag of freedom and meditate the meaning of historical event for protecting the value of peace.

In Jukmiryeong Hill, Osan, US Army and the North Korean Army fought for the first time on July 5, 1950. At 3 AM, special task force directed by Smith that arrived at Jukmiryeong Hill through the rain and built a strongpoint near the road and railway. At 7AM, tank forces of the North Korean Army appeared near Suwon. In the first battle that lasted 6 hours 14 minutes beginning at 8:16 AM, 150 infantrymen and 31 gunners out of 540 men in the special task force were killed or lost. 127 of 5,000 soldiers in the North Korean Army were also killed or lost, and 4 tanks were destroyed.

The first battle between US Army and North Korean Army signaled US Army's participation in the Korean War, regardless of its victory or defeat.





Address 742, Gyeonggi-daero, Osan-si,
Gyeonggi-do
GPS 37°11'04" N, 127°02'58" E
Established Date March 11, 2013
Managed by Korea Disabled Veterans
Organization Osan-si Branch
Ownership by Osan-si
Facility Type Memorial Hall
Site Size 1,262.13m²



Monument to Participation of US Army Engineer Units in the Korean War

미 공병부대 참전기념비



On June 28, South Korean Army had no choice but to explode Hangang Bridge to stop the enemy's advance after Seoul, the capital of South Korea, was occupied by the North Korean Army's surprise attack on June 25, 1950. Seoul was recaptured on September 28, 1950 along with Incheon Landing directed by General Douglas MacArthur but it was occupied again by the invasion of the Communist Chinese Army. During this tense period, US units of military engineers installed a pontoon bridge and a walkway bridge over Hangang Bridge to help the military operation. Especially during January Fourth Retreat, millions of refugees were able to save their lives and properties by crossing these bridges. In June 1951 when the North Korean Army was expelled from the south of Korean Peninsula, US units of military engineers restored the iron bridge of the Hangang bridge and made a great contribution to the Korean economic development. The Korea Corporate Members of AUSA erected this monument in September 2009 to gratitude for the sacrifice and dedication.

Address 496, Yangnyeong-ro, Yongsan-gu, Seoul
GPS 37°31'15" N, 126°57'45" E
Established Date September 27, 2009
Managed by Korea Corporate Members of AUSA
Facility Type Monument
Site Size 13m²
Monument Size W. 1.9m, H. 1.1m, Base H. 0.65m





USA

Gwangjin-gu, Seoul

Memorial of General Walton H. Walker

워커장군 추모비



Address 177, Walkerhill-ro, Gwangjin-gu
(Walkerhill Hotel)
GPS 37°33'19" N, 127°06'42" E
Established Date October 5, 1987
Managed by SK Networks Co. Ltd.
Walkerhill
Facility Type Monument
Site Size 80m²
Monument Size W. 7m, L. 0.5m, H. 5m

General Walton Harris Walker defended Nakdonggang battle line as the commander of the Eighth US Army at the time of Korean War. He made a great contribution to the practice and defense of the Republic of Korea by recapturing areas occupied by the North Korean Army through an all-out counterattack operation right after Incheon Landing Operation in September 1950 and laying the foundation to advance north. However unfortunately, he died in a traffic accident in Nohae-myeon, Yangju-gun (currently Dobong-dong, Seoul), south of Uijeongbu on his way to the forward unit on December 23, 1950.
Recreational facilities for the US Army built in Gwangjang dong, Gwangjin gu, Seoul si were named Walker Hill to commemorate him and this monument was also built on Walker Hill by the Korea-US Goodwill Council.



Birthplace of Korea Military Academy(Korea Military Academy and statue of General James Alward Van Fleet)

국군 및 육군사관학교 창설지(육군사관학교 및 밴플리트장군 동상)



A project of establishing the first company, first battalion, 1st Regiment was commenced in Taereung in the name of Joseon National Defense Guard for the first time on January 15, 1946. Also at that time, National Defense Headquarters established the South Korean Officer Training School in Taereung on May 1, 1946 to train the executives of National Defense Guard after Military English Language School was abolished. Students who did not graduate from Military English Language School were also admitted. South Korean Officer Training School was renamed to Joseon Officer Training School in June 1946 and served as headquarters to train officers. On September 5, 1948, along with establishment of the Korean government, Joseon Officer Training School was renamed to Military Academy and changed to four year course from two year course on June 1, 1950. After the Korean War broke out, the Military Academy was closed and then reopened in Jinhae and in June 1954, it returned to Taereung.

Address 574, Hwarang-ro, Nowon-gu, Seoul
(Korea Military Academy)
GPS 37°62'27" N, 127°09'18" E
Established Date March 31, 1960
Managed by Korea Military Academy
Facility Type Place, Statue

This place serves as the first establishment of the 1th Regiment of the South Korean Army in 1946 during the US military government and also as an establishment of Officer Training School, the predecessor of the Military Academy.



General James Alward Van Fleet was inaugurated as the commander of the Eighth US Army in April 1951, served until February 1953, provided lots of support training officers to military schools and training centers including the Military Academy, and made a contribution to strengthen Korean army as a member of military mission after the ceasefire.





USA

Nowon-gu, Seoul

USMA-Korean War Veterans' Memorial

미 육사 출신 장교 6.25 참전 추모비



Address 574, Hwarang-ro, Nowon-gu, Seoul
(Korea Military Academy)
GPS 37°62'27" N, 127°09'18" E
Established Date October 2, 1996
Managed by Korea Military Academy
Facility Type Monument

Primary grade officers who were commissioned after graduating from the US Military Academy in 1950 participated in the Korean War. There were one hundred and ten casualties and forty one among those resulted in death. Veterans who participated in the Korean War built memorial monument to commemorate these on October 2, 1996.

Epitaph In memory of the members of the Class of 1950 of the United States Military Academy who gave their lives in defense of freedom during the Korean War.

Here dead we lie because we did not choose
To live and shame the land from which we
sprung, Life, to be sure, is nothing much to
lose; But young men think it is, and we were
young.

We pledge our hopes, our faith, our lives,
That Freedom shall not die—
We pray Thy guidance, strength, and grace,
Almighty God on High.

Erected by their classmates-2 October 1996

DUTY~HONOR~COUNTRY

When the Korean War broke out in 1950, lots of people who graduated from the US Military Academy participated in the Korean War to protect democracy of the Republic of Korea and a considerable number of them died or got injured. Veterans who participated in the Korean War built a memorial monument in October 1996 to commemorate sacrifice of those who dedicated their youth to this land. Additional memorial monuments were built until 2023 to commemorate people who graduated between years 1945 to 1949 and in 1951 and died in the Korean War.





USA

Yeongdeungpo-gu, Seoul

General Douglas MacArthur's Inspection Site of the Hangang River's Defense Line

맥아더 사령관 한강 방어선 시찰지



General Douglas MacArthur who arrived at Suwon Airfield urgently from Tokyo on June 29, 1950 decided to inspect the front line in person and observed the progress of a battle near Singil-dong overlooking Hangang front line. MacArthur's visit to the front line greatly boosted morale of the South Korean Army that was retreating repeatedly. MacArthur's visit to the front line also was a big help in getting an idea for the Incheon Landing Operation. He visited the front line over ten times during the Korean War before he was dismissed in April 1951. The place where MacArthur inspected the front line is guessed to be a road in front of Yeongdeungpo Park. An information board for the memorial facility is installed near a fountain in the Yeongdeungpo Park.

Address 275, Singil-ro, Yeongdeungpo-gu, Seoul **GPS** 37°30'55" N, 126°54'39" E

Established Date June 28, 1950

Managed by Yeongdeungpo-gu, Seoul **Facility Type** Place



USA

Bupyeong-gu, Incheon

Monument to Commemorate the Battle of Bupyeong

부평전투 승전기념비



In September 1950 when the Korean War is in full swing, the highest priority of the UN Forces, that succeeded in Incheon Landing Operation under the command of General Douglas MacArthur, was an early recapture of Gimpo Airfield to restore Seoul. The UN Forces advanced towards Seoul, led by the 1st Marine Regiment and the 5th Marine Regiment, and the 9th, 10th and 11th Companies of the 3rd Battalion on Korea Marine Corps which were assigned to the 5th Regiment of US Marine Corps became the spearhead. UN Forces advancing towards Seoul along Gyeongin Route fiercely fought against the enemy camping out in Bupyeong Region and lots of our forces died. Thanks to the victory of the Bupyeong Battle, UN Forces could hoist the Korean flag in the Capitol building in Seoul and due to the recapture of Seoul, UN Forces were able to take the lead in the Korean War. Above mentioned monument was built to commemorate not only the victory of the battle in Bupyeong Region but also to admire souls of the Korean and American young soldiers who were willing to die to protect Korea and the peace of all mankind under the flag of UN.

Address 168, Ateusenteo-ro, Bupyeong-gu, Incheon

GPS 37°29'00" N, 126°42'14" E

Established Date May 31, 2008


Ownership by Bupyeong-gu, Incheon

Managed by The Korean War Veterans Association Bupyeong-gu Branch

Facility Type Monument

Site Size 1,300m²

Monument Size H. 10m



USA

Seo-gu, Daejeon

Memorial Stone for the Battle of Daejeon

대전지구전투 호국영웅비



In Daejeon Region Battle, the 24th Division of US army developed stalling tactics facing with the 3rd and 4th divisions and the 105th tank division of North Korean Army advancing south towards Busan from Daejeon until the reinforcing units arrived, from July 19, 1950 to July 20, 1950. In Daejeon Region Battle, the 24th division of US army not only had casualties of over one thousand soldiers but also the division commander William F. Dean was lost and captured. Regardless, it performed its mission until July 20. This earned time for the US 1st Cavalry Division to be placed in around Yeongdong and also the command group of US Army was able to come up with a new plan by reevaluating fighting power of the North Korean Army.

Address 589 Tanbang-dong, Seo-gu,
Daejeon
GPS 36°20'55" N, 127°23'07" E
Established Date July 15, 2016
Managed by Korean Freedom Federation
Daejeon Branch
Facility Type Monument





USA

Seo-gu, Daejeon

Statue of Lt. William Hamilton Shaw

윌리엄 해밀턴 쇼 대위 흉상



Address 88, Doanbuk-ro, Seo-gu, Daejeon (Mokwon University)
GPS 36°19'29" N, 127°20'20" E
Established Date September 20, 2018
Managed by Mokwon University
Facility Type Statue
Monument Size Front W. 1.25, H. 2.2m, Side W. 1m, H. 2.2m

Lt. William Hamilton Shaw was born as the son of an American missionary in Pyeongyang and thought of Korea as his second motherland. William Hamilton Shaw who participated in the Normandy Invasion at the time of World War 2 returned to Korea, that he missed all the time, after he got discharged and served as an instructor in the Naval Academy. After that, he wanted to study and went to US to study at Harvard University. When the Korean War broke out, he immediately volunteered to join the US Navy to keep peace and freedom of Korea, his 'second motherland', even though he had no obligation to participate in the Korean War. William Hamilton Shaw was familiar with Korean language and geography and therefore was appointed as a navy intelligence officer. He also acted as a member of advising staff under General Douglas MacArthur, the commander of the Far Eastern Army, and helped Incheon Landing Operation to succeed. After completing operation, he voluntarily got assigned to the 5th Regiment of the US Marine Corps and participated in the Seoul recapture operation. In the morning on September 22, 1950, William Hamilton Shaw who approached Nokbeonri to scout the rear of the enemy got attacked by the ambush team of the enemy, heavily armed with machine guns, and died at the age of 28. One week after his death, UN Forces succeeded in recapturing Seoul.

A memorial commemorating William Hamilton Shaw was built in 1956. In 2010, a bronze statue in memory of him was built on Peace Park in Eunpyeong-gu, Seoul. It was selected as 'figure of patriotic hero' in June 2015 and a stamp commemorating him was issued. A book titled 'William Hamilton Shaw who loved Korea more than Koreans' was published.





USA

Sejong

The Splendor of Peace and Freedom

자유평화의 빛 위령비



Address San 16-9, Cheonglam-ri, Jeondong-myeon, Sejong-si(Gaemi-Gogae Battlefield)
GPS 36°64'33" N, 127°23'62" E
Established Date December 18, 2004
Managed by Sejong-si
Facility Type Monument

On June 25, 1950, when the North Korean Army invaded South Korea, US declared to fight in a war, designated the 1st battalion, 21th Regiment, 24th Division of the US Army as an advance party and carried the 1st battalion by air to Busan on July 1 under the command of Lt. Colonel, Charles B. Smith, the battalion commander. On July 5, special task force commanded by Smith was attacked by the 4th Division of the North Korean Army and was defeated and withdrew since it was unable to bear the attack of the enemy. The 24th Division of the US Army had Colonel, Richard W. Stephens, the commander of 21st Regiment, command remaining unit members and perform stalling operations throughout No. 1 Route. At dawn of July 11, the 3rd Division followed by the 4th Division of the North Korean Army attacked Gaemi Hill. The 21th Regiment delayed enemy's southward advance for 5 days by facing the enemy, whose military strength was greater at that time, in a battle between Jeoneui and Jochiwon and giving a blow to the enemy's southward advance strategy. A memorial monument was built on Gaemi Hill, a ferocious battlefield, to commemorate those soldiers' heroic contributions and to pray for the souls of the fallen soldiers.



USA

Pyeongtaek-si, Gyeonggi-do

Monument for the United States Air Force's Participation in the Korean War

미 공군 6.25참전기념비




When the Korean War broke out on June 25, 1950, 241,000 officers and men that belonged to the 450 units affiliated to the US Far Eastern Air Force participated in the Korean War on June 27 and performed various missions including but not limited to the antiaircraft, bombing, close support and reconnaissance. US Air Forces rendered distinguished military services including 720,980 sorties, transportation of 476,000 tons of military supplies and shooting down of 893 enemy planes. Above mentioned monument was built to commemorate contributions of the US Air Force, honor souls of the people killed in a battle during the Korean War, strengthen Korea-US alliance and raise our sense of patriotism on the 60th year anniversary of the Korean War.

Epitaph The ROK Air Force can never forget the veterans who sacrificed their lives fighting against invaders. At this occasion, we will once again strengthen our resolve to defend the Republic of Korea and its airspace, and we will forever remember the 1,552 people who shed their precious blood for this land.

Address 76 Jeokbong-ri, Seotan-myeon,
Pyeongtaek-si, Gyeonggi-do
GPS 37°08'43" N, 127°03'98" E
Established Date December 21, 2010
Managed by ROK Air Force Operations
Command
Facility Type Monument
Site Size 750m², Building 140m²
Monument Size H. 5.5m, W. 10m, L. 9.1m

1. U.S. Air Force Korean War Memorial Inscription.
2. Pamphlet with names of the fallen in the Korean War (1,552 people).
3. Plate commemorating troops that participated in the Korean War.



Korean War Memorial

미 한국전쟁참전기념비




Gapyeong marks the scene of Battle of Yongmunsan-Gapyeong Gapyeong Region which became a turning point for the Korean War after the January Fourth Retreat. The 72th Tank Battalion of the 2nd Division in the US Army repulsed the Communist Chinese Army advancing to the south along Mokdong ~ Daewonsa Temple ridge and played a key role in the victory of Gapyeong Region Battle in April 1951. In particular, at the time of Gapyeong Region Battle on May 26, 1951, 240 officers and men affiliated to the 213th artillery battalion of the 2nd division in the US Army won a victory against 4,000 soldiers of the Communist Chinese Army without any casualties in and around Hwaakri, Bukmyeon (at present). This is called 'a miracle of Gapyeong'.

The 40th Division of the US Army that was stationed in Gapyeong gifted another miracle to Gapyeong. 'Miracle of 2 dollars!'. 15,000 officers and men in the 40th Division of the US Army led by Joseph Cleland, the commander of the 40th Division, were touched by Korean students' desire to learn even during the war and contributed 2 dollars each to establish Kaiser Middle and High school which are currently called Gapyeong High School. Kaiser Middle and High School were named after a sergeant, Kenneth Kaiser Jr, who was the first person killed in a battle in the 40th Division of the US Army.

Address 45-23, Kaijeo-gil, Buk-myeon, Gapyeong-gun, Gyeonggi-do, Korea
GPS 37°52'48" N, 127°31'34" E
Established Date February 4, 2016
Managed by Korean War Allied Veteran's Fraternity
Facility Type Monument

Above mentioned monument was built to express a will not to forget the contributions and benevolence that the 213th Battalion, the 2nd and 40th Divisions gifted to Gapyeong.



Forney Bridge Memorial Monument

Forney Bridge 기념비



Address 2675, Yeongseo-ro, Chuncheon-si, Gangwon-do
GPS 37°53'16" N, 127°42'50" E
Established Date April 27, 1967
 (Reconstruction Date - October 16, 2014)
Established by Chuncheon-si, Army 2nd Engineer Brigade Commander
Managed by Ministry of National Defense(Army Unit 2236)
Facility Type Monument
Site Size 15m²
Monument Size H. 2m, W. 1.4m

At the time of the Korean War, in Chuncheon region, there was a fierce battle to stop North Korean Army's advance to the south. In particular, there were many close battles to seize Soyanggang. From July 8, 1951 to August 1, 1951, the 62nd Engineering Battalion of the US Army built a wooden bridge to maintain a supply line at the second Soyang Bridge (at present) and named it Forney Bridge to commemorate Colonel Frank H. Forney who served as commander of the 62nd Engineering Battalion during this time and died in a battle during the Korean War. From this point till the early of 1960's, Forney Bridge played a role as the major mean of transportation for the Chuncheon citizens but later it was dismantled due to its ageing and then was rebuilt through two constructions. This bridge has been called the second Soyang Bridge since its first construction and has contributed to the convenience of the Chuncheon citizens and the economic development.





USA

Cheorwon-gun, Gangwon-do

Monument to US Army Engineer Units Korean War

미 육군 공병부대 전적비



Address 1799-22, Taebong-ro, Dongsong-eup, Cheorwon-gun, Gangwon-do
GPS 38°11'12" N, 127°17'26" E
Established Date October 31, 2013
Established by Korea Corporate Members of AUSA
Managed by Kiturami Land Co., Ltd.
Facility Type Monument
Site Size 16.1m²
Monument Size H. 1.6m, W. 4.16m

During the Korean War, US Army engineer units built routes to advance and supply for the maneuvering unit while fighting against its enemy in the vanguard, installed obstacles for the safe withdrawal of our forces during retreats and served as a shield to leave the battlefield the last. Especially in Cheolwon, Gangwon-do, since Hantangang having a cliff of 20m flows in the middle of the Cheolwon plain, success or failure of a battle depends on how fast our forces can cross Hantangang. During the summer of 1952, the US Army engineer units promptly completed construction of the Seungilgyo Bridge which led to success of the battle. After the recapture, the US Army engineer units built a new town and more than 20 houses in Cheolwon-gun which was completely ruined by the war. Above mentioned monument was built to commemorate activities of the US Army engineer units. Korean-American Friendship Association built the Goseokjeong Tourist Area near Hantangang in 2013 and this was sponsored by Kim, Yeonho, the chairman of Dongmi Reports, who served as a student soldier in the US Army engineer units during the Korean War.



Monument to Commemorate Citation by President Truman

미 트루만대통령 표창기념비



In May 1951, our forces that were retreating by the Communist Chinese Army's third spring attack ordered the 31st Regiment of 2nd Division of ROK Armed Forces stationed in Andong to stop and destroy the enemy invading south. 'Bukhangang platoon' that installed the main blocking line in Bukhangang riverside, facing with troops of two regiments under the command of the 188th Division of the Communist Chinese Army, fought against one battalion of enemy that penetrated under cover during the night on May 17 and succeeded in defending the 174th hill which was an important advanced base in terms of strategy. Fighting spirits of members of 'Bukhangang platoon' against many enemy forces can be a brilliant achievement that can be mentioned in war history. In response to the success of this unprecedented operation, President Truman awarded the Korean military for the first time on May 27, 1951 in recognition to the contributions and a memorial was built to commemorate this.

Address Guktojeongjungang-myeon,
Yanggu-gun, Gangwon-do(Army Unit 1729)
GPS 38°11'56" N, 127°03'93" E
Established Date October 5, 1995
Established by Army Unit 1729
Managed by Army Unit 7162
Facility Type Monument
Site Size 9.46m²
Monument Size H. about 0.65m

This monument in Yanggu commemorates the U.S. President Truman's citation for the Battle of the Bukhangang District in southwestern Gapyeong from May 17 to 27, 1951.





USA

Cheonan-si, Chungcheongnam-do

Martin Park

마틴공원



Address Area around 470 Chungjeol-ro, Dongnam-gu, Cheonan-si, Chungcheongnam-do
GPS 36°47'27" N, 127°09'47" E
Established Date April 20, 2008
Ownership by Cheonan-si
Managed by Korean Freedom Federation, Cheonan-si Branch
Facility Type Memorial Park

Above mentioned park was built to commemorate Colonel Robert R. Martin and the 128 US Army victims who died at the July 8th battle in Cheonan during the Korean War. US Army that retreated to Cheonan due to an unfavorable war situation got faced with an extreme pressure of the North Korean Army on July 6, 1950. Colonel Robert R. Martin appointed as a commander of regiment on July 7, one day before the battle, made an great effort to protect Cheonan along with the members of regiment but died from a tank fire by the North Korean army while attacking a tank with a rocket launcher in a three-way intersection of Guseong-ri.





USA

Gongju-si, Chungcheongnam-do

Geumgang Bridge-Gongju Battlefield

금강교-공주 전투지



Address 368, Geumbyeok-ro, Gongju-si, Chungcheongnam-do (Geumgang Bridge)
GPS 36°28'09" N, 127°07'38" E
Established Date November 1933
Managed by Gongju-si
Facility Type Bridge
Monument Size L. 513.5m, W. 6.5m, effective W. 5.8m, H. 12m

At the time of the Korean War in 1950, the 34th Regiment of the 24th Division retreated to Gongju region after suffering greatly in the Cheonan battle. US Army destructed two thirds of the bridge to stop the North Korean Army from advancing to the south. However, despite the explosion of Geumgang Bridge, the North Korean Army tried to advance to the south by crossing the river. On July 14, US Army retreated to Daepyeong-ri after being attacked by the North Korean Army that crossed the river from Geomsang-ri, Ein-myeon, west of Geumgang Bridge. For Geumgang Bridge, restoration work began in 1952 and was completed in September of 1956. Currently only a portion of what it looked like at that time remains but geographical features remain unchanged with only the line of defense connecting the Geumgang being organized due to the Geumgang maintenance project.



USA

Chilgok-gun, Gyeongsangbuk-do

Korea & American Hill 303 Memorial Park

한·미 우정의 공원



Nakdonggang line of defense marks a fierce bloody field of battle that lasted 55 days from August 1 until September 24, 1950. In particular, this 303 hill is a place preserving the heartbreaking history of war where 26 members of the 1st Cavalry Division of US Army became war prisoners and got brutally slaughtered on August 17. This event boosted US Army and South Korean Army's will to fight and the Nakdonggang Battle that lasted for 55 days was led to Incheon Landing Operation which saved Republic of Korea from the urgent crisis.

A memorial tower was built to console spirits of the victims of the US Army, ruminate the value of peace and strengthen the friendship between Korea and US. Total height of the memorial tower is 6.25m to represent the Korean War that broke out on June 25.

Address 793, Agok-ri, Waegwan-eup, Chilgok-gun, Gyeongsangbuk-do

GPS 36°00'37" N, 128°25'07" E

Established Date September 22, 2017

Managed by Chilgok-gun

Facility Type Memorial Park



The area of Jagosan, Waegwan-eup, Chilgok-gun, was the biggest battle site of the Nakdonggang area, the last line of defense during the Korean War, and a decisive strategic point for controlling the Gyeongbu Line and the Nakdonggang Bridge.



USA

Haman-gun, Gyeongsangnam-do

Seobuk Mountain Monument

서북산 전적비



Address 212, Judong-ri, Yeohang-myeon, Haman-gun, Gyeongsangnam-do(Summit of Seobuksan)
GPS 35°11'29" N, 128°25'54" E
Established Date November 23, 1995
Managed by Haman-gun
Facility Type Monument

In ‘Seobuksan Battlefield’, the 25th Division of US Army, South Korean Army and police cooperated to stop penetration of the 6th Division of the North Korean Army to ‘Masan-Busan’ by detouring Honam region. ‘Seobuksan Battlefield’ also marks the greatest ferocious battlefield in Masan region which helped defending the southwest region of Nakdonggang through fierce battles in which the occupant of the hill changed nineteen times.

Robert L. Timmons, father of the Lieutenant General, Richard F. Timmons, who commanded US Armed Forces in Korea as the commander of the Eighth US Army from 1995 to 1997, participated in the Korean War as the captain of US Army and died from a machine gun attack by the North Korean Army. He had a gunshot injury when he was attempting to capture a hill occupied by the North Korean Army in Seobuksan and was being transferred at the time this happened.

Richard F. Timmons served as an operation officer of the 2nd Division of US Army when he was a major in Korea and then returned to Korea as the commander of the Eighth US Army in 1995 and began to search for a place where his father died. When they found out about this, the 39th Division of Korean Army built a monument to commemorate Captain Timmons in Seobuksan in December 1995.

Richard F. Timmons Junior, son of Richard F. Timmons, volunteered to serve in the army of Korea as a captain and served at the guard post in the front line of the 2nd division of US Army near Panmunjeom for one year from 1996 to 1997. Three generations of Timmons defended Korea.





USA

Haman-gun, Gyeongsangnam-do

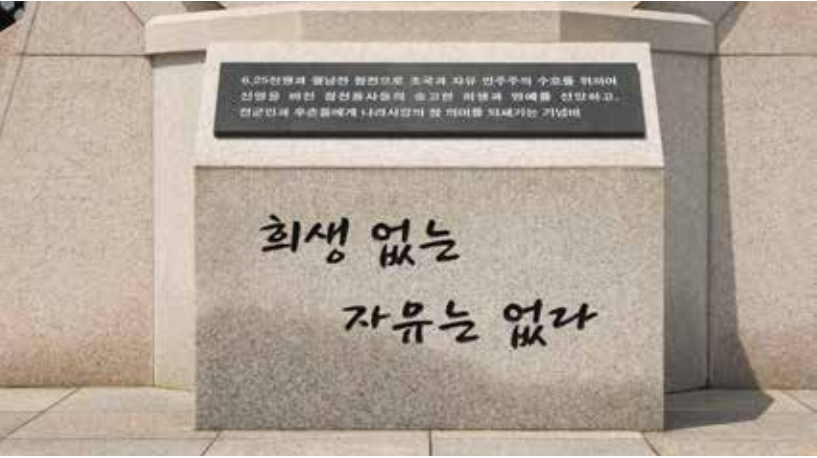
Haman National Patriotism Park

함안 호국공원



Address 473-6, Gangmyeong-ri, Haman-myeon, Haman-gun, Gyeongsangnam-do
 GPS 35°13'07" N, 128°26'12" E
 Established Date June 27, 2016
 Managed by Haman-gun
 Facility Type Memorial Park

Haman National Patriotism Park was built at a very meaningful place which faces Seobuksan and Yeohangsans, where there was a fierce battle as the last bastion of Nakdonggang front line, at the time of the Korean War. It was built to commemorate veterans who sacrificed themselves for the country and citizens during the Korean War, to promote the noble spirits and honor of war veterans who contributed to the world peace in the Vietnam War, and to engrave the true meaning of love for the country.



USA

Hadong-gun, Gyeongsangnam-do


Hadong National Patriotism Park

하동 호국공원



On July 27, 1950, Yeongnam Military District Command led by General Byeongduk, Chae waged a fierce battle cooperating with some troops of the 24th Division of US Army to stop the North Korean Army invasion through Hadong detour passing through the Honam region. As a result, fifty soldiers including General Byeongduk, Chae and three hundred and thirteen soldiers of the US Army died.

A monument was built in March 2004 to commemorate fellow soldiers who participated in the Korean War and Vietnam War in the Patriots Park and Hadong-gun reorganized the patriots park in 2022 to build a memorial park in which education, actual experiences and recreations are combined.





Address San 246-10, Dongsan-ri, Jeokryang-myeon, Hadong-gun, Gyeongsangnam-do
GPS 35°04'14" N, 127°45'54" E
Established Date June 4, 2002
Established by Hadong-gun
Managed by Korean Veterans Association Hadong-gun Branch
Facility Type Memorial Park
Site Size 4,980m²

Left A monument was built to commemorate General Byeongduk, Chae who was the chief of staff of Korean Army at the beginning of the Korean War. He is the only general who died in a battle among the generals who served as the chief of staff. He died in Hadong Battle on July 27 while carrying out an operation with the 19th Regiment of the US Army commanded by Colonel Moore.



Colonel Dean Elmer Hess evacuated war orphans to Jeju Island safely with fifteen C-54 transport planes. He expressed his desire to build a monument for the sacrificed war orphans in “Battle Hymn”, his autobiography. A monument was built in Jeju Island to commemorate above mentioned contributions of Colonel Dean Elmer Hess.



USA

Seogwipo-si, Jeju-do

Colonel Dean E. Hess Monument

던 헤스 대령 공적기념비



Colonel Dean Elmer Hess participated in two hundred and fifty battles between 1950 and 1951 and achieved brilliant results and made a great contribution to fostering pilots of combat planes of Korean Air Forces. “By Faith I Fly”, a motto written in his 18th Mustang Combat Plane, became a slogan symbolizing bravery and devotion of pilots of Korean Air Forces. He also contributed in rescuing a thousand war orphans abandoned in the calamity of war with the military transport plane together with Colonel, Russell L. Blaisdell, an army chaplain affiliated to the US 5th Air Forces, and took the lead in establishing orphanage and raising funds for war orphans. He won the Korean Order of Military Merit and Sofa Award as a recognition for his dedication and defense of the Republic of Korea.

Address 218, Nokchabunjae-ro, Andeok-myeon,
Seogwipo-si, Jeju-do(Inside Jeju Aerospace Museum)

GPS 33°30'33" N, 126°29'91" E

Established Date March 9, 2017

Managed by Air Defense & Control Command

Facility Type Monument



USA · France


Yangpyeong-gun, Gyeonggi-do

Jipyeong Righteous Army & Chipyeong-ni Battle Memorial

지평의병 · 지평리전투 기념관



In Jipyeong-ri, a French battalion assigned to the 23rd Regiment of the 2nd Infantry Division of US Army that built a circular defensive position in and around Jipyeong-ri, Jipyeong-myeon, Yangpyeong-gun, Gyeonggi-do fought a fierce battle with the 39th Corps of Communist Chinese Army from February 13, 1951 to February 16, 1951. Combat team of the 23rd Regiment of US Army completely surrounded by enemy for three days was rescued on February 16 by the Crombez Special Mission Unit organized around the 3rd Battalion, 5th Cavalry Regiment, 1st Cavalry Division of the US Army and the Communist Chinese Army withdrew suffering heavy damage. The fourth attack of the Communist Chinese Army failed to achieve its goal due to fierce resistance of the combat team of the 23rd Regiment of US Army, fire support, and the Communist Chinese Army's own problems.





Address 357, Jipyeong-ro, Jipyeong-myeon,
Yangpyeong-gun, Gyeonggi-do
GPS 37°28'44" N, 127°38'15" E
Established Date January 5, 2015
Managed by Yangpyeong-gun
Facility Type Memorial Hall



Monument to Commemorate Jangseungcheon Battle

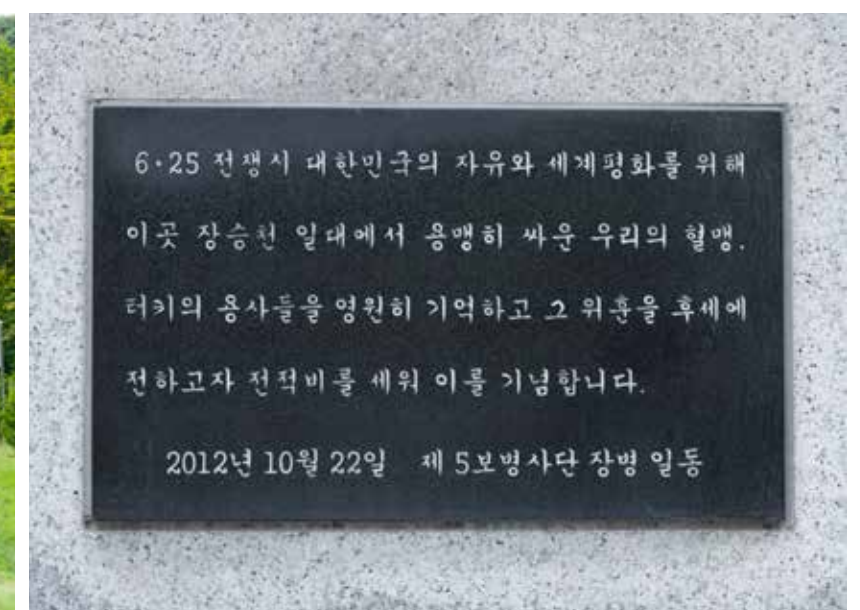
장승천 전투 전적비



Address 26 Dongmak-ri, Yeoncheon-eup, Yeoncheon-gun, Gyeonggi-do
GPS 38°11'90" N, 127°12'53" E
Established Date October 22, 2012
Managed by Army Unit 2136
Facility Type Monument

Above mentioned monument was named citing Jangseungcheon flowing through Dongmakgol to commemorate successful operations of the Türkiye Forces assigned to the 25th Division of the US Army in operation area of the 5th Division (at present) from April 22, 1951 to April 23, 1951.

In Jangseungcheon Battle, Türkiye Forces assigned to the 25th Division of US Army fought with the Communist Chinese Army from April 22, 1951 to April 23, 1951. During this time, Türkiye Forces succeeded in carrying out delaying actions enduring lots of sacrifice despite a series of attacks and blocking of the escape route by the Communist Chinese Army. In particular, company defending the 425 hill broke through the siege with individual combats and the platoon posted on top of Darami Hill completed its mission until all members of the platoon died. This helped safe withdrawal of the US Forces, French Forces and Philippines Forces which were stationed in the rear. As a result of the fierce battle, sixty six soldiers of the Türkiye Forces died, one hundred and five soldiers went missing and thirty five soldiers were injured. The Communist Chinese Forces suffered a painful defeat by losing of over three thousand soldiers including one thousand soldiers killed in the battle.



Monument to War Correspondents Killed Korean War

한국전 순직 종군기자 추념비



Above mentioned beautiful monument consists of a typewriter shaped pedestal made of granite, a towering teletype paper with initial 'J' representing a journalist, a Laurel tree of victory, a 'hand holding a pen' symbolizing journalistic spirit and a 'globe' meaning Korean War at the top of the monument.

This monument was built at a historic reporting site overlooking the Peace Train in Munsan Station which was the press center of war correspondents at the time of the Korean War. It was built to commemorate devotion and contributions of the eighteen domestic and foreign war correspondents who were sacrificed while reporting the terrible sight of war to the world in order to protect justice, peace and democracy. Donations and supports were made by reporters and every class of the society.

Epitaph Honor and victory of news reports dwell in this place. Eighteen war correspondents from various countries sacrificed their passionate youth together with brave soldiers of the UN Forces when peace of Korean Peninsula and freedom of mankind were threatened by the attack of the Communist Forces. Ink is fallen but the reporter's soul is green. Sacrifice of glory will brighten justice forever.

Address 360-1, Bongseo-ri, Paju-eup, Paju-si, Gyeonggi-do(Tong-il Park)
GPS 37°50'59" N, 126°47'21" E
Established Date January 1, 1977
Established by Journalists Association of Korean
Managed by Paju-si
Facility Type Monument
Site Size about 82.64m²
Monument Size Base H. 1.4m, H. 10m



2

WORLDWIDE

United States of America



At the outbreak of the Korean War, U.S. troops entered the Korean Peninsula in full force in just two days.

The U.S. deployed U.S. Forces Korea under the U.S. Far East Command, which had been stationed in close proximity to South Korea followed by Army, Navy, Air Force, and Marine Corps Forces from U.S. mainland and overseas bases.

During the course of the war, U.S. Forces played most of the roles performed by UN Forces. June 27, 1950 - The first battle fought by the U.S. soldiers. After the arrival of the Air Force, was the Battle of Osan Jukmi-ryeong, fought by Smith's Special Forces which arrived in Busan on July 1, 1950.

The United States made a tremendous sacrifice to defend the freedom and peace of the Republic of Korea, totaling 1,789,000 troops and suffering 36,574 casualties during the war.





Wall of Remembrance



Official Name Wall of Remembrance
Address Korean War Veterans Memorial, SE of Lincoln Memorial of Independence ave. Washington, D.C.
GPS 38°88'77" N, 77°04'72" W
Established Date July 27, 2022
Established by Republic of Korea Ministry of Patriots and Veterans Affairs, Korean War Veterans Memorial Foundation
Managed by Memorial Park Service
Facility Type Memorial Wall
Monument Size L. 130m, H. 1m
Feature Washington, D.C. Korean War Veterans Memorial, The Wall of Remembrance is a wall commemorating the veterans who participated in the Korean War. The vast array of names engraved on the Wall of Remembrance encircling a pool portray a strong visual of veterans who lost their lives in the Korean War.
The memorial wall, inscribed with the names of 43,808 veterans who gave their lives to protect the people of Korea, including U.S. servicemen who died during the Korean War, was dedicated on July 27, 2022. The memorial wall, which circles the pond, is inscribed with the names of 43,808 veterans who sacrificed and dedicated their lives to protect the freedom and peace of Korea, including U.S. soldiers who died during the Korean War.

1, 2 The Wall of Remembrance features inscriptions and names of veterans who have sacrificed and served in defense of freedom.





Left A view of the park with a green lawn behind a memorial wall inscribed with the names of veterans.

1, 2 The memorial wall is built in a circle around a central pond.

3 A view of the memorial wall, which has been visited by many mourners.



Alabama Korean War Memorial



Official Name Alabama Korean War Memorial
Address 23970 Hardiman Ln, Elmont, AL
GPS 34°95'43" N, 86°89'04" W
Established Date May 7, 2002
Facility Type Monument
Feature The names of veterans from Alabama, listed by county, who participated in the Korean War are engraved on four monuments centering around a monument in which the Korean Peninsula map is engraved.

- 1 Korean War Memorial and four monuments listing the names of veterans who lost their lives in the Korean War.
- 2 The names of the commemorative committee members who built the monument are inscribed on additional memorial markers.

Epitaph Dedicated to the memory of those who paid the supreme price... that they gave their lives for our country.



USA

Mobile, Alabama, USA

Mobile Korean War Memorial



1



2

Official Name Alabama Korean War Memorial

Address 2703 Battleship Pkwy, Mobile, AL

GPS 30°68'21" N, 88°01'52" W

Established Date 2003

Facility Type Monument

Feature The Mobile Korean War Memorial is located in the USS Alabama Battleship Memorial Park. The centerpiece of the memorial is shaped like a stone pagoda. The third level features the sculpted upper bodies of soldiers on each side.

Lining the back of the memorial, there are 3 monuments on both sides of the centerpiece. The monuments list the war veterans who were lost as well as the various military departments including: the army, the navy, the marine corps, the coast guard, and the airforce. One monument has an inscribed map of Korea showing key battle regions. Each country participating in the war has a dedicated block with the country's flag, a color inscription of the flag, and a narrative of the country's contribution to the war.

1 Broader view of the Mobile Korean War Memorial.

2 An armored vehicle on display right next to the monument. The Battleship Park also features a variety of other fighter jets, battleships, and helicopters.

Epitaph All Gave Some, Some Gave All
So That This Torch Of Freedom Could Burn Always.



Epitaph “Remember forever” Our nation honors people who answered the call to defend a country they never knew and people they never met.



Official Name Korean War Memorial
Address 108 S Court St, Montgomery, AL
GPS 32°37'57" N, 86°30'90" W
Established Date May 28, 2016
Established by Mr. Hea Bok, Chang
Facility Type Monument
Feature Donated to the City of Montgomery in 2016 by South Korean Hea Bok Chang, the black marble monument features a Korean inscription that reads, 'I will remember you forever'. The Montgomery Korean War Memorial is located in the center of a five-way intersection in downtown Montgomery. The street facing side has combat images etched into the black marble, the phrase, 'Remember forever', inscribed in Korean, and a general epitaph honoring the sacrifice of the servicemen.

- 1 Image of the Korean War Memorial standing in front of a federal court building in downtown Montgomery.
- 2 The backside of the memorial displays the number of veterans dead, missing and wounded in the armed forces of the United Nations, the Republic of Korea, the USA, and the State of Alabama.



USA
Montgomery, Alabama, USA

Montgomery Korean War Memorial



2



Sedona Korean War Veterans Memorial



Official Name Sedona Military Service Park
Address Jack Jamesen Memorial Park,
25 Northview Rd, Sedona, AZ
GPS 34°86'34" N, 111°79'09" W
Established Date June 5, 2013
Established by Republic of Korea Ministry of
Patriots and Veterans Affairs, Korean American
Association of Sedona, Sedona City
Managed by Sedona City
Facility Type Monument
Site Size 1,486m²
Monument Size Per Piece W. 0.9m, L. 1.5m
Feature The Korean War Memorial resides
within an enclave of the Jack Jamesen Memorial
Park in Sedona, Arizona. The Memorial
includes dedicated wall sections and benches
honoring the veterans of World War I, World
War II, the Korean War and the Vietnam War.
The Korean War Memorial, is a black marble
monument with the Korean Peninsula map and
a brief history of the Korean War.

- 1 Broader view of the Sedona Korean War Veterans Memorial.
- 2 A marker below the monument states that it was sponsored by the Republic of Korea Ministry of Patriots and Veterans Affairs and the Korean American Association of Sedona.





USA

Berkeley, California, USA

Berkeley Veterans Hall Korean Memorial



Official Name Berkeley Veterans Hall Korean Memorial

Address Veterans Memorial Building, 1931 Center St, Berkeley, CA

GPS 37°87'03" N, 122°27'18" W

Facility Type Monument

Feature The Korean War Memorial stands in front of the Veterans Memorial Building in Berkeley, California. Rigid iron bars are installed to help prevent damage. The Memorial conveys respect and gratitude to all the veterans from Berkeley who participated in the Korean War.

1 A broader view of the Veterans Memorial Building, a prominent landmark in Berkeley.

2 Korean War Memorial behind protective iron bars.



Epitaph Dedicated to these men of West Berkeley who for their supreme sacrifice and courage in the Korean War have won their country's gratitude. "Their memory shall never die"

Devendorf Park Korean War Monument



Official Name Remember "The Forgotten War"
Korea

Address Devendorf Park, Carmel-By-The-Sea,
CA GPS 36°55'54" N, 121°92'09" W

Facility Type Monument

Feature Korean War Memorial with a copper plate affixed to on a rock located in Devendorf Park. The plate asks us to 'Remember the forgotten war'. Within Devendorf Park, there are also monuments commemorating World War I, World War II, and the Vietnam War.

1 Monument with the main road in the background.

2 A small path entrance to Devendorf Park.

Epitaph Remember "The Forgotten War"
Korea, June 25, 1950-July 27, 1953

To honor those brave americans who under trying circumstances fought and gave their lives to defend their country and the cause of freedom. ... may God bless them all.





USA

Concord, California, USA

Hillcrest Park Korean War Memorial



Official Name Hillcrest Park Korean War Memorial
Address Olivera Rd & Grant St, Concord, CA
GPS 37°99'07" N, 122°04'36" W
Established Date July 4, 2010
Facility Type Monument
Feature Pride of the US Marine division that participated in the Korean War for the first time and a respect for war veterans are engraved on the copper plate of this memorial standing at the entrance of Hillcrest Park.
Due to continuous damage to this memorial, it was relocated from a previous isolated location in Hillcrest Park.

Left The front view of the memorial consists of two copper plates standing in front of a flagpole.
Right Copper plates with engravings honoring Korean War Veterans.

Epitaph We remember and honor those who served in our Armed Forces during the Korean War. "All gave some, some gave all."
Let us not forget that Freedom is not Free.





USA

Fullerton, California, USA

Orange County Korean War Memorial



Official Name Orange County Korean War Memorial

Address 1360 N Brea Blvd, Fullerton, CA

GPS 33°88'43" N, 117°92'41" W

Established Date November 11, 2021

Established by The Board of the Korean War Memorial

Managed by The Board of the Korean War Memorial

Facility Type Monument

Site Size 25m²

Monument Size Per Piece H. 1.5m, W. 2.5m

Feature The Orange County Korean War Memorial site consists of five star shaped granite structures listing the etched names of the fallen. Names of members for the Fullerton city council that helped make this memorial possible are engraved on a wall of donors. The front features a dedication honoring the fallen, their names, and a detailed history of the Korean War. The Orange County Korean War Memorial is also the first monument in the United States to include the names of all 36,591 U.S. service members who died during the Korean War.

Below The Orange County Korean War Memorial entrance monument.



Marysville Korean War Memorial



Official Name Korean War Memorial

Address 715 5th St, Marysville, CA

GPS 39°14'08" N, 121°59'44" W

Established Date September 23, 2000

Facility Type Monument

Feature This memorial located in Veterans Park commemorates veterans of all major wars with US involvement. Of these, the Korean War memorial bears the names of 10 veterans who died in the Korean War.

1 This marble contains names of veterans from Marysville who were killed in the Korean War.

2 Memorial segments encircling a hemisphere sculpture.

3 Cannon positioned at the memorial entrance.



USA

Milpitas, California, USA

Milpitas Civic Center Korean Memorial



1



2

Official Name Milpitas Civic Center Korean Memorial

Address 457 E Calaveras Blvd, Milpitas, CA

GPS 37°43'31" N, 121°89'87" W

Facility Type Monument

Feature The memorial honoring Korean War veterans is one of seven installed at the Veterans Plaza in the Milpitas Civic Center. The memorial is engraved with words of gratitude and an image of the Stars and Stripes.

1 Seven memorials lined up along a pathway.

2 A view of the flagpole at Veterans Plaza.

Epitaph In honor of those who served our country with gallantry and distinction.



Stanislaus County Korean War Memorial



Official Name Stanislaus County Korean War Memorial
Address 1100 I St, Modesto, CA
GPS 37°64'04" N, 120°99'76" W
Established Date November 1999
Facility Type Monument
Feature The Stanislaus County Korean War Memorial commemorating participation in the Korean War is located on a lawn in front of county court offices in downtown Modesto. The memorial consists of three granite panels with engraved names of the fallen from the Korean War as well as World War I, World War II, the Vietnam War, and the Gulf War. Among them, the Korean War memorial stands alongside the Gulf War memorial under the inscription "DUTY".

- 1 Street view of the memorial with an adjacent war monument on the right.
- 2 A different view of the memorial showing names of the fallen from the other wars, primarily World War II.

Epitaph PEACE

This silent tribute to the fallen heroes of Stanislaus County who gave their lives for family and country that Freedom and Peace may endure.

They bravely fought not for fame or glory but for Liberty and Right.

We treasure their memory and honor their deeds for they belong to us for eternity. Their names shall not be forgotten.



USA

Redwood City, California, USA

Redwood City City Hall Korean Memorial



Official Name Redwood City City Hall
Korean Memorial
Address 1017 Middlefield Rd, Redwood
City, CA
GPS 37°48'49" N, 122°22'73" W
Facility Type Monument
Established by American legion Post 105
Feature The Korean War Memorial is
situated in front of Redwood City Hall. The
memorial features a color image of the Stars
and Stripes in front. A copper plate sits on top
of the monument honoring the veterans of
the war, indicating the period of the war and
identifying the donor.

Left Korean War Memorial alongside
neighboring Vietnam and World War I
memorials.



San Francisco Korean War Memorial



Official Name Korean War Memorial
Address Korean War Memorial, Lincoln Blvd,
San Francisco, CA
GPS 37°80'13" N, 122°46'10" W
Established Date August 1, 2016
Established by Korean War Memorial
Foundation
Managed by Korean War Memorial
Foundation
Facility Type Monument
Feature This memorial is located within the
Presidio of San Francisco, a popular park and
recreational area. The main structure consists of
five large wall segments hosting detailed combat
images, a regional map, and descriptive texts. A
list of participating countries is engraved on the
right hand side. On the sidewalk block in front
of the monument is a bronze plaque with a list of
those who worked to create the monument and
the names of fallen veterans.

Epitaph "Korea is a small country, thousands
of miles away, but what is happening there is
important to every American. On Sunday, June
25th, Communist forces attacked the Republic
of Korea... An act of aggression such as this
creates a very real danger to the security of all free
nations."
"We have now gained a truce in Korea. We do
not greet it with wild rejoicing. We know how
dear its cost has been in life and treasure."





USA

Weed, California, USA

The Korean War Veterans Monument



Official Name The Korean War Veterans Monument
Address Living Memorial Sculpture Garden, 16515 US-97, Weed, CA
GPS 41°54'31" N, 122°23'09" W

Facility Type Monument
Feature The monument is located within the Living Memorial Sculpture Garden, which features large steel sculptures by sculptor Dennis Smith, a Vietnam Marine Corps veteran. The second Korean War memorial to be completed here is a sculpture of a man in anguish and a figure depicting the 38th parallel dividing North and South Korea with a broken sword. Other sculptures related to war and its effects are displayed in the Living Memorial Sculpture Garden.

- 1 Entrance of the Living Memorial Sculpture Garden.
- 2 Side view of the sculpture commemorating the Korean War.





USA

Pueblo, Colorado, USA

Pueblo Veterans Memorial



Official Name Korean War - The Forgotten War

Address 215 W. 10th St, Pueblo, CO

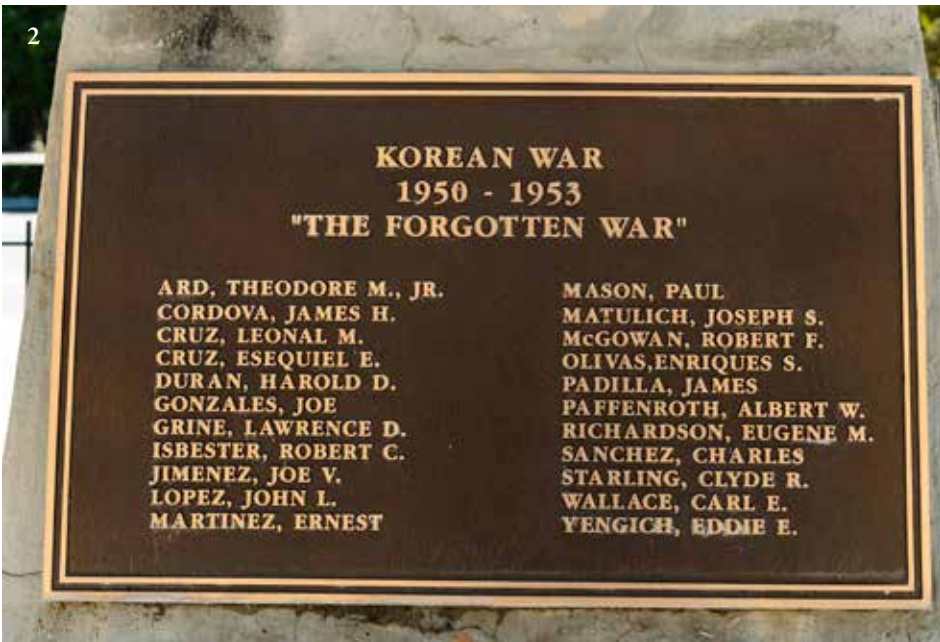
GPS 38°27'68" N, 104°60'97" W

Facility Type Monument

Feature A Statue of Liberty replica standing tall in front of the Pueblo County Courthouse. Names of veterans who were lost in the Korean and other Wars are inscribed on various copper plates.

Left War veteran memorial standing in front of the Pueblo County Courthouse.

- 1 Broader view of Pueblo County Courthouse.
- 2 Copper plate listing the names of veterans who were killed in the Korean War.



Epitaph With the faith and courage of their forefathers who made possible the freedom of these United States the Boy Scouts of America dedicate this replica of the Statue of Liberty as a pledge of everlasting fidelity and loyalty.

USA

Trinidad, Colorado, USA

Trinidad Korean War Memorial



Official Name Korean War Memorial

Address 309 Nevada Avenue, Trinidad, CO

GPS 37°17'00" N, 104°51'05" W

Established Date 1998

Established By Colorado Chapter of Korean War Veterans

Facility Type Monument

Feature Marble memorial located in front of the Colorado Visitor Center in Trinidad.

This memorial indicates the number of Korean War veterans missing, killed or injured and respect for their devotion. Other memorials for World War I, World War II, and the Vietnam War are located nearby.

Below The Korean War Memorial and Vietnam War Memorial stand together.



Connecticut Veterans Memorial West Hartford Korean War Stone



1



2

Official Name Korean War Monument

Dedicated in Hartford

Address Farmington Avenue and North Main Street, West Hartford, CT

GPS 41°76'20" N, 72°74'22" W

Established Date May 21, 2006

Established by Council of West Hartford

Managed by Council of West Hartford

Facility Type Monument

Feature The black granite headstones are engraved with the names of the veterans, and the spiral monument is punctuated with holes for each decade of the wars the United States was involved in, symbolizing the broken peace of the time.

1 Broader view of Connecticut Veterans Memorial.

2 A copper plate at the memorial site and honoring those sacrificed for peace.

Right Names of veterans killed in the Korean War engraved on a block of granite.

Epitaph The Connecticut Veterans Memorial was commissioned by the Town Council of West Hartford in June 2001. The purpose of the memorial is to honor the fallen heroes from West Hartford who gave their lives during any war in our nation's history.



Alachua County Korean War Veterans Memorial



1



2

Official Name Alachua County Korean War Veterans Memorial

Address 2689 Old Archer Rd, Gainesville FL

GPS 29°63'07" N, 82°36'33" W

Established Date July 27, 2015

Established by Korean War Veterans Association Chapter 267

Facility Type Monument

Feature The memorial at the Gainesville Military Academy in Alachua County consists of a war memorial and a flagpole. The monument, which features a map of the Korean Peninsula and the U.S. military crest, honors those who sacrificed for those they never met, while the flagpole bears the names of University of Florida students and Alachua County soldiers who died in the Korean War.

1 This roadside memorial consists of two monuments side by side.

2 Names of veterans engraved on the stylobate of a flagpole who were killed in the Korean War.

Epitaph In honor and remembrance of those who served and sacrificed, to promote freedom for all. They went to defend a country they never knew and a people they never met. Freedom is not free.





USA

Lake Butler, Florida, USA

Liberty Tree Korean Memorial



Official Name Liberty Tree Korean Memorial
Address 325 W Main St, Lake Butler, FL
GPS 30°02'33" N, 82°34'11" W
Established Date 1995
Established by Union County Veterans Service Office
Managed by Union County Veterans Service Office
Facility Type Monument
Feature The Liberty Tree Korean Memorial is a bronze plaque mounted on an old growth tree behind the Union County War Memorial. The bronze plaque contains a brief tribute to Korean War veterans.

- 1 Close up of the copper plaque.
- 2 View of the Union County Veterans Memorial.





USA

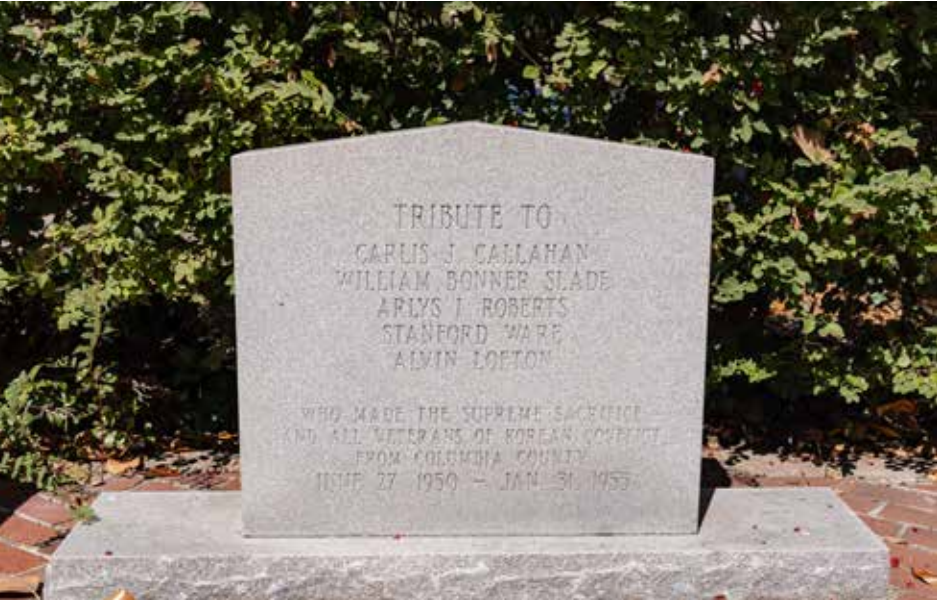
Lake City, Florida, USA

Olustee Park Korean War Memorial



Official Name Lake City Veterans Memorial
Address Lake City Historic District, 169 N Marion Ave, Lake City, FL
GPS 30°19'04" N, 82°63'65" W
Established Date January 29, 2008
Established by Olustee Park, Terri Phillips
Managed by Olustee Park, Terri Phillips
Facility Type Monument
Monument Size W. 1.3m, L. 0.8m, H. 0.3m
Feature This memorial is located in Olustee Park, across the street from the Columbia County Courthouse. There are six memorials in total, including the 9/11 Memorial and the Korean War Memorial. The Korean War Memorial, third from the left, features an inscription thanking Columbia County veterans for their sacrifice.

Epitaph Who made the supreme sacrifice and all veterans of Korean Conflict from Columbia County, 6.27.1950 – 1.31.1955.





USA

Starke, Florida, USA

Camp Blanding Korean War Memorial



Official Name Camp Blanding Korean War Memorial

Address 5629 FL-16 W, Starke, FL

GPS 29°98'04" N, 81°98'47" W

Established Date May 11, 2008

Established by Camp Blanding Memorial Park

Managed by Camp Blanding Memorial Park

Facility Type Monument

Monument Size W. 1.64m, L. 0.4m, H. 1.8m

Feature The Korean War Memorial stands under a large palm tree in Camp Blanding Museum and Memorial Park. A copper plate in the center captures an image of soldiers crying out in sorrow in front of a cemetery. It is inscribed with the numbers of American soldiers who lost their lives, were wounded, etc. There are also many wartime artifacts, armored vehicles, and fighter jets on display around the park.



- 1 Korean War Memorial from a distance.
- 2 Sample of the numerous military vehicles and aircraft exhibited in Memorial Park.

Hillsborough County Korean War Memorial



Official Name Veterans Memorial Park and Museum
Address Veterans Memorial Park and Museum, 3602 US-301, Tampa, FL
GPS 27°97'65" N, 82°36'24" W
Established by Hillsborough County Veterans
Managed by Hillsborough County Veterans
Facility Type Monument
Monument Size W. 1.2m, L. 2.4m
Feature This memorial park in Tampa features a variety of memorials of the Korean War. It includes a monument with a map of Korea, a statue of General MacArthur, and a brave soldier in a charging position. The statue of a Korean mother carrying her baby while grieving the death of her husband, is a particularly poignant depiction of the sadness and grief of war.

- 1 Bronze statue of a Korean mother carrying a baby.
- 2 Memorial wall with a dedicated thank you that honors the Korean War Veterans.

Epitaph Our nation honors her uniformed sons and daughters who answered their country's call to defend a country they do not know and a people they had never met.





Left Statue of General Douglas MacArthur puffing on a pipe.
 1 Broader view of the memorial site.
 2 Bronze statue of a combat soldier assuming assault posture.
 3 Medal of Honor memorial with a combat helicopter in the background.





USA

Alamo, Georgia, USA

Wheeler County War Memorial



Official Name Wheeler County War Memorial
Address 139 E Main St, Alamo, GA
GPS 32°14'69" N, 82°77'84" W
Established Date May 27, 1996
Facility Type Monument
Feature The center pyramidal shaped monument lists the names of the Korean War and Vietnam War casualties and a statue of an eagle with outstretched wings at the apex.

Left Memorials of Korean War and Vietnam War located at the bottom of eagle statue.
1 Memorial wall with names of the fallen engraved.
2 Broader view of the memorial site.



Johns Creek Korean War Memorial



Official Name Johns Creek Veterans Memorial Walk
Address 9880 Rod Rd, Alpharetta, GA
GPS 34°01'99" N, 84°26'90" W
Established Date November 17, 2014
Established by Johns Creek Veterans Association
Managed by Johns Creek Veterans Association
Facility Type Monument
Site Size W. 1.8m, L. 1m, H. 1.5m
Monument Size W. 0.92m, L. 0.15m, H. 1.55m
Feature Service medal commemorating veterans who participated in the Korean War is drawn on the Korean War Memorial in Newtown Park Memorial Walk and there is a brick on which names of sponsors are engraved.
 Also in this park, there are memorials honoring war veterans who participated in World War I, World War II, Korean War, Vietnam War, Iraq War, Gulf War and so forth.

- 1 Sculpture of a mounted rifle, iron helmet and military boots aka the Battlefield Cross.
- 2 Korean War Memorial and bricks with names of the fallen engraved at the bottom.



USA

Brunswick, Georgia, USA

Glynn County War Memorial



Official Name Glynn County War Memorial

Address 701 G St, Brunswick, GA

GPS 31°15'31" N, 81°49'46" W

Facility Type Monument

Feature The center monument commemorates participation in World War I and World War II. It stands below the Stars and Stripes and an imposing eagle statue. The two monuments on the left relate to a U-Boat attack in 1942 and the Korean War monument. The monuments on the right commemorate the Vietnam War and the War on Terror.

Left Korean War Memorial on which names of seven war veterans are engraved.

Epitaph Dedicated to the men of Glynn County who served their country and to those named who gave their lives for the preservation of liberty and freedom.





USA

Juliette, Georgia, USA

Juliette Korean War Memorial



Official Name Juliette Korean War Memorial
Address 6 W Main Street, Forsyth, GA
GPS 33°03'40" N, 83°93'87" W
Facility Type Monument
Feature There stand five memorials including a memorial commemorating participation in the Korean War at the back of a memorial in the middle on which Stars and Stripes are engraved. Names of war veterans and resolutions commemorating their sacrifice are contained here. Names of veterans of the fallen are engraved on the floor.

Left There are four memorials centering around the US Armed Forces Veterans Memorial.
1 Complete view of war memorial.
2 Memorials commemorating participation in the Korean War, Vietnam War, and Gulf War.



Hall County Korean War Memorial



Official Name Hall County Korean War Memorial
Address 116 Spring St SE Gainesville, GA
GPS 34°29'93" N, 83°82'57" W
Facility Type Monument
Feature This memorial stands openly on the green grounds behind the Gainesville City Hall. The veterans from Hall County were killed in the Korean War fighting for freedom.

Left Complete view of the Korean War Memorial.

Right Korean War Memorial commemorating war veterans from Hall County.



HALL COUNTY GEORGIA
HONORS IN ETERNAL GLORY HER SONS KILLED IN
ACTION IN THE KOREAN WAR 1950 - 1953

PTC.	THOMAS R. JARRARD	24 JULY 1950
SFC.	WILLIE J. WATKINS	04 DEC. 1950
1ST LT.	ALPHARD R. VISMOR	19 MAY 1951
CPL.	OSCAR D. MARTIN	24 MAY 1951
CPL.	OLIVER H. MCGUIRE	02 MAR 1952
CPL.	CHARLES D. LIPSCOMB	08 AUG 1952

KOREAN WAR VETERANS OF GEORGIA

Riverside Military Academy Korean War Memorial



1




2

Official Name Riverside Military Academy
Korean War Memorial
Address 2001 Riverside Dr, Gainesville, GA
GPS 34°33'14" N, 83°83'38" W
Established Date April 26, 2014
Facility Type Monument
Feature The Korean War Memorial is one of nine memorials built on the grounds of the Riverside Military Academy in Gainesville, Florida. The names of three veterans killed in the Korean War are inscribed on a plaque along with an epitaph in honor of their memory.

Right Korean War memorial with the names of three fallen soldiers.

- 1 Riverside Military Academy welcome sign.
2 Nine war memorials in circular positioning.

Epitaph We give thanks to you O Lord, for those remembered here who selflessly gave their lives defending our country during the Korean War. We wish to honor the memory of our fellow "Brothers in blue".





Rock Creek Veterans Park Korean War Memorial



Official Name Rock Creek Veterans Park, Korean War Memorial
Address 223 Northside Dr, Gainesville, GA
GPS 34°30'11" N, 83°82'89" W
Established Date October 27, 2012
Established by Korean War Veterans of Georgia, INC

Facility Type Monument
Feature There are two war memorials relating to the Korean War standing in Rock Creek Veterans Park. On the left, the dedicated Korean War Memorial presents the engraved names of fallen veterans along with their rank, affiliation, date of birth, date of death, and hometown. The other memorial on the right contains photographs from World War I through the Gulf War, with a focus on the Korean War.

Left Korean War Memorial with the names of those who died in the Korean War.
Right War Memorial with etched combat images for several wars such as the Korean War.

Epitaph Dedicated to all twentieth century veterans whose valor blood sweat and tears triumphed over tyranny.
Let us never forget the sacrifice that millions of servicemen and servicewomen made for our country and our freedom we may never know their names but we must never forget they were patriots.



Colquitt County War Memorial



Official Name Colquitt County War Memorial
Address 9 S Main St, Moultrie, GA
GPS 31°17'95" N, 83°78'82" W
Established Date July 4, 1976
Facility Type Monument
Feature This memorial commemorates veterans from Colquitt County who were killed in war such as the Korean War. There are eight flags behind the monument, an eternal flame on top of the monument, and engraved pavements bricks in front for each fallen serviceman including their rank and period of service.

Below Engraved names of veterans killed in the Korean War.



Epitaph To the memory of Colquitt County men who served during time of war and died in service.



Epitaph Dedicated to the memory of the men of Catoosa County, Ga. who gave their lives and to all who served in Korean and Vietnam Wars.



USA

Ringgold, Georgia, USA

Catoosa County War Memorial



Official Name Ringgold War Memorial
Address 7694 Nashville St, Ringgold, GA
GPS 34°91'58" N, 85°11'09" W
Established Date 1974

Established by VFW Post No 8153 of Ringgold, Georgia

Facility Type Monument

Feature War memorial commemorating the men of Catoosa County who gave their lives or served in several foreign wars such as the Korean War. The memorial stands in front of the Catoosa County Courthouse and is topped with a statue of an eagle. It was originally constructed in 1969 and repaired in 1974.

1 Engraved names of veterans killed in the Korean War.

2 Front view of the Catoosa County War Memorial.





USA

Tallapoosa, Georgia, USA

Tallapoosa Veterans Memorial



Official Name Tallapoosa Veterans Memorial
Address League-Lowe Park, 257 Bowden St, Tallapoosa, GA
GPS 33°74'89" N, 85°29'02" W
Established Date 1992
Facility Type Monument
Feature This obelisk shaped memorial standing tall in League-Lowe Memorial Park commemorates veterans who were killed in World War I, World War II, the Vietnam War and the Korean War. The park hosts numerous war related monuments, plaques, tributes and artifacts including a mortar as an example.

- 1 Broader view of the monument and the park.
- 2 Square block foundation of an artistic sculpture introducing the park.



Tybee Island Korean War Memorial



Official Name Korean War Memorial, Tybee Island
Address 1602 Butler Ave, Tybee Island, GA
GPS 31°99'22" N, 80°84'92" W
Established Date April 7, 2008
Established by The Republic of Korea, American legion
Facility Type Monument
Feature Memorial at the end of U.S. Highway 80 in Tybee Island commemorating Korean War Veterans. Names of veterans from the region are engraved on the reverse side.

- 1 Complete view of the Korean War Memorial.
- 2 Back side of the war memorial with engraved names of veterans who served in the Korean War.

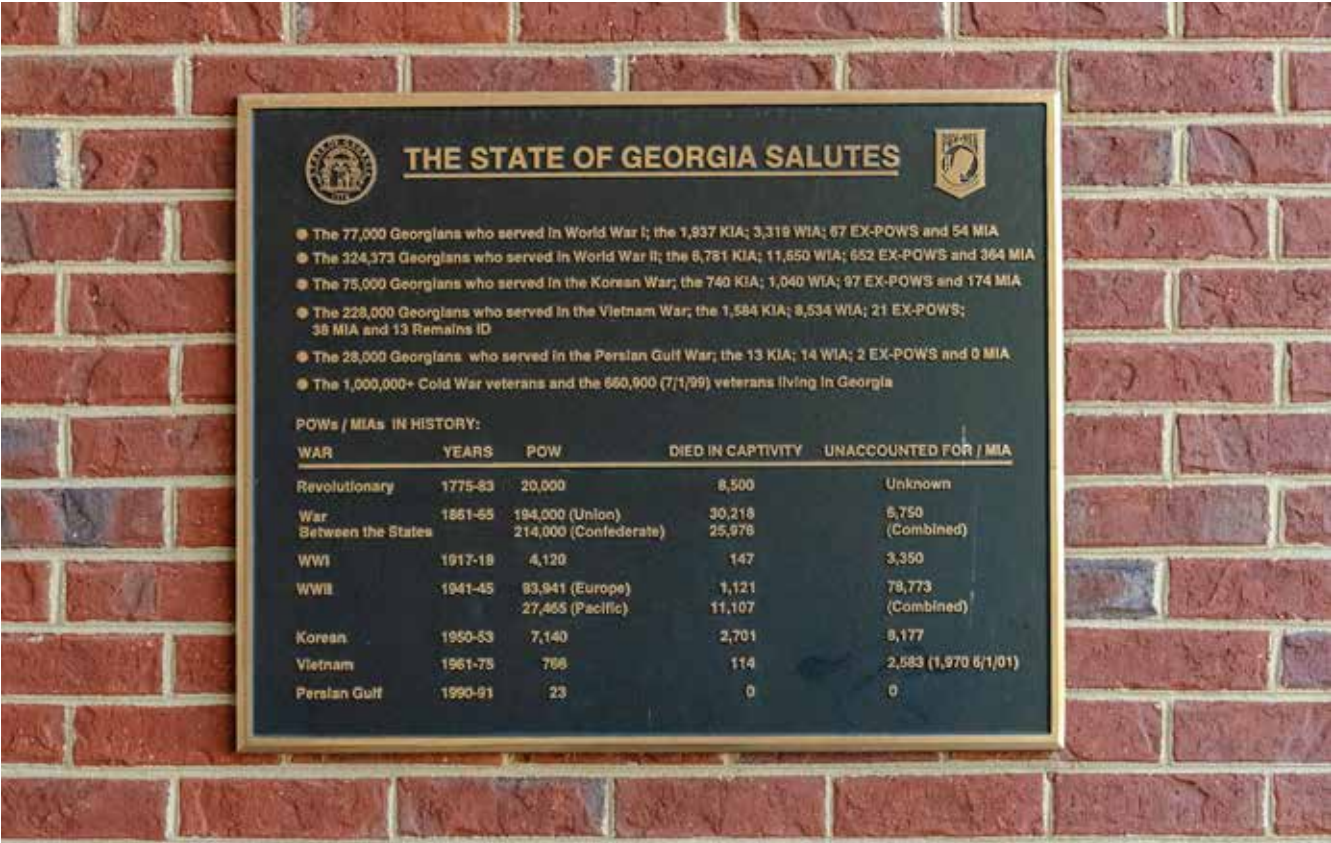


The State of Georgia Salutes



Memorial plaque hung on the exterior wall of Georgia Visitor Centers located at several border crossings. The plaque enumerates the number of Georgia State residents who served in foreign wars over the last century. The number of prisoners of war, missing in action, and died in captivity are tabulated for each war dating back to the Revolutionary War. This book contains commemorative plaques from visitor centers in five Georgia cities, including Augusta, Lake Park, Lavonia, St. Marys, and West Point.

Official Name The State of Georgia Salutes
Established by Georgia
Facility Type Plaque
Monument Size W. 0.6m, L. 0.4m



Georgia Visitor Center – Augusta

Address I-20 West, GA/SC Line, Augusta, GA
GPS 33°55'38" N, 82°49'88" W





Georgia Visitor Center – Lavonia

Address I-85 South, GA-SC Line, Lavonia, GA
GPS 34°47'29" N, 83°07'06" W

Georgia Visitor Center – Lake Park


Address 5584 Mill Store Road, Lake Park, GA
GPS 30°66'55" N, 83°20'90" W





Georgia Visitor Center – St. Marys

Address 100 St. Marys Road, St. Marys, GA
GPS 30°75'38" N, 81°65'01" W



Georgia Visitor Center – West Point

Address I-85 North, GA-AL Line, West Point, GA
GPS 32°85'97" N, 85°17'23" W



USA

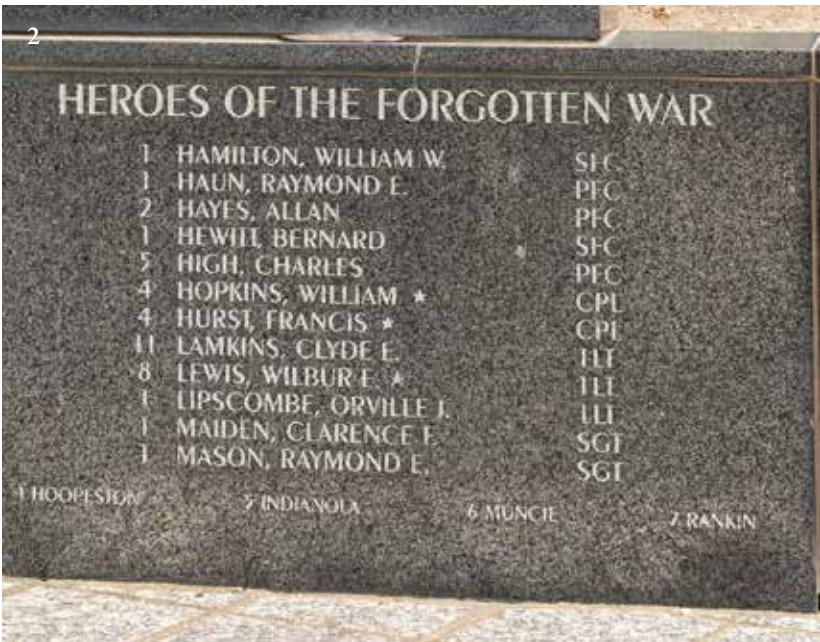
Danville, Illinois, USA

Vermilion County Korean War Memorial



Official Name Vermilion County Korean War Memorial
Address 431 N Hazel St, Danville, IL
GPS 40°13'29" N, 87°62'82" W
Established Date 1984
Facility Type Monument
Feature Korean War Memorial built around Danville Public Library. On the wall engraved with copperplate prints of marching veterans, sacrifices of veterans are commemorated.

- 1 Street view of Korean War Memorial and twin Vietnam War Memorial.
- 2 Segment of memorial listing Veterans from Vermilion County killed in the Korean War.





USA

Paris, Illinois, USA

Edgar County Korean War Memorial



Official Name Edgar County Korean War Memorial

Address 7 Circle Dr, Paris, IL

GPS 39°63'77" N, 87°69'45" W

Established Date May 2010

Facility Type Monument

Feature One of four war memorials located in Kiwanis Memorial Park. There are Stars and stripes, a Korean Peninsular map and an image of marching US soldiers etched on a wall of black marble. An Epitaph commemorates servicemen from Edgar County who sacrificed their lives in the Korean War.

1 Four war memorials side by side and back to back.

2 Kiwanis Memorial Park sign.

Epitaph This memorial is dedicated to honor the spirit and sacrifice of the brave men and women of Edgar County who lost their lives while serving in the United States Armed Forces during the War in Korea 1950-1953.





USA

Marion, Indiana, USA

Grant County Korean War Memorial



Official Name Korean War Honor Roll - Grant County
Address 350 S Adams St Marion, IN
GPS 40°55'84" N, 85°65'85" W
Established Date May 1999
Facility Type Monument
Feature The Korean War Memorial located on the grounds of the Grant County Courthouse commemorates Grand County residents who served in the Korean War with engraved names of those who died.

Left Korean War Memorial beside the World War II Memorial.
Below Vietnam War Memorial shown here, one of several other war memorials at this location.



USA

Clinton, Iowa, USA

Clinton County Korean War Memorial



Official Name Clinton County Korean War Memorial

Address 5th Ave S & Riverview Dr, Clinton, IA

GPS 41°84'11" N, 90°18'41" W

Established Date 2001

Facility Type Monument

Feature This Mississippi River riverfront war memorial has a World War I central monument adorned with splendid bronze statues and smaller square monuments on either side. The monument to the left is shared between World War I, the Vietnam War and the Korean War. The names of fallen are engraved on each side.

1 View of the memorial site.

2 Bronze statues above the center World War I monument.

3 Bronze eagle statue.



Dyersville Veterans Mural Memorial



Official Name Dyersville Veterans Mural Memorial

Address 6th St NE, Dyersville, IA

GPS 42°48'52" N, 91°11'78" W

Established Date 2004

Established By American Legion Post NO. 137

Facility Type Mural

Feature Large murals are painted on the back wall of an American Legion Post building along a nearby railway track. Murals honor participants throughout World War I, World War II, the Vietnam War, the Korean War, and other conflicts.

Left Mural painting commemorating participation in the Korean War.

1 Artillery cannon positioned in front of the American Legion Post mural.

2 Mural painting illuminated at night with indirect lighting.





Marion County Veterans Memorial



Official Name Marion County Veterans Memorial
Address 214 E Main St, Knoxville, IA
GPS 41°31'85" N, 93°09'69" W
Established Date 2001
Facility Type Monument
Feature The war memorial is nestled amidst hedges in front of the Marion County Courthouse in Knoxville, Iowa. The left segment has crests representing the army, navy, air force, marine corps, coast guard and merchant marines. The center segment has engraved names of casualties from World War I, World War II, Korea, and Vietnam. The right hand segment focuses on prisoners of war and those missing in action.

- 1 Broader view of the memorial site.
- 2 Nearby artillery cannon.





Marshall County Veterans Memorial



Official Name Marshall County Veterans Memorial

Address Mike Miller Park, 596 US-68, Benton, KY

GPS 36°93'58" N, 88°35'13" W

Facility Type Monument

Feature The Jerry G. English Veterans Honor Plaza is located in Mike Miller County Park. The monument covers servicemen who died in World War I, World War II, Vietnam, Korea and other conflicts and is guarded by an eagle statue perched on top. Names of the deceased servicemen are engraved on three large granite slates. Names of veterans are engraved on bricks forming a circular area.

- 1 Bronze statue of a soldier at the entrance of the plaza.
- 2 Complete view of veterans memorial.
- 3 View of Veterans Honor Plaza.





Epitaph In memory of the men of Carroll County who gave their lives serving their country and to all people who have served their country.

USA

Carrollton, Kentucky, USA

Carroll County Korean War Memorial



Official Name Carroll County Korean War Memorial
Address 440 Main St, Carrollton, KY
GPS 38°68'17" N, 85°18'03" W
Facility Type Monument
Feature Memorial built in the form of a stone tower in front of the Carroll County Courthouse. Names of soldiers from Carroll County who were killed in the Korean War and Vietnam War are engraved on a copper plate.

- 1 Carroll County Courthouse sign.
- 2 Side view of the war memorial.



Covington Korean War Veterans Memorial



1



2

Official Name Covington Korean War Veterans Memorial
Address 401 West 13th St, Covington, KY
GPS 39°07'45" N, 84°51'50" W
Established Date July 2013
Facility Type Monument
Feature Bronze statue of soldier with firm resolution and a rifle grasped for assault. The Korean War Memorial built in Historic Linden-Grove Cemetery commemorates all US armed forces who were willing to devote their lives for the protection of freedom.

- 1 Distant view inside Historic Linden-Grove Cemetery.
- 2 Bronze statue of a soldier poised on top of the Korean War Memorial.

Epitaph To the Citizens of Covington in honor of their fallen brother and all American Veterans of the Korean War who devoted themselves and their lives to our nation's freedom.



Epitaph We shall not forget.
Those who gave their lives to stop the advance
of communism.



USA

Cynthiana, Kentucky, USA

Harrison County Korean War Memorial



Official Name Harrison County Korean War Memorial

Address 111 S Main St, Cynthiana, KY

GPS 38°38'96" N, 84°29'79" W

Facility Type Monument

Feature This memorial is located on the Harrison County Courthouse lawn. There is a map silhouette of the Korean Peninsula and a sentence in Korean reading “we shall not forget”. Around this memorial, there are memorials commemorating the soldiers who died in World War I, World War II, the Vietnam War and 9/11 terrorist attack.

- 1 Back side of Korean War Memorial.
2 To the right of the Korean War Memorial is a monument to both World War II and the Korean War.





USA

Dawson Springs, Kentucky, USA

Dawson Springs War Memorial



Official Name Dawson Springs War Memorial
Address 100 W Railroad Ave, Dawson Springs, KY
GPS 37°16'76" N, 87°69'22" W
Facility Type Monument
Feature This memorial commemorates the heroes from the Dawson Springs area who died in the Korean War, World War I, World War II and Vietnam War.




Webster County War Memorial




Official Name Webster County War Memorial
Address 35 US Highway 41A S, Dixon, KY
GPS 37°41'11" N, 87°73'34" W
Established Date 2001
Facility Type Monument
Feature The Webster County War Memorial is located in front of the Webster County Courthouse in Dixon, Kentucky. The Memorial honors those who were killed in World War I, World War II, the Vietnam War, the Korean War and Afghanistan.

- 1 Names of soldiers from Webster County killed in the Korean War.
2 Broader view of the Webster County War Memorial.



Barren County Korean Conflict Memorial



Official Name Barren County Korean Conflict Memorial
Address Barren County Courthouse, 100 Court House Sq, Glasgow, KY
GPS 36°99'56" N, 85°91'27" W
Established Date November 11, 1983
Established by Barren County Veterans Association
Facility Type Monument
Feature Granite tombstone standing obliquely in a rectangular form. The Korean War Memorial standing in front of the Barren County Courthouse contains commemoration of courage and devotion of veterans from Barren County who participated in the Korean War less than five years after the end of World War II. Around this location, there are various facilities commemorating participation in the Korean War such as the Veterans Wall of Honor.

- 1 Street view of the Korean War Memorial.
- 2 Barren County Courthouse.





USA

Hazard, Kentucky, USA

Perry County Korean War Memorial



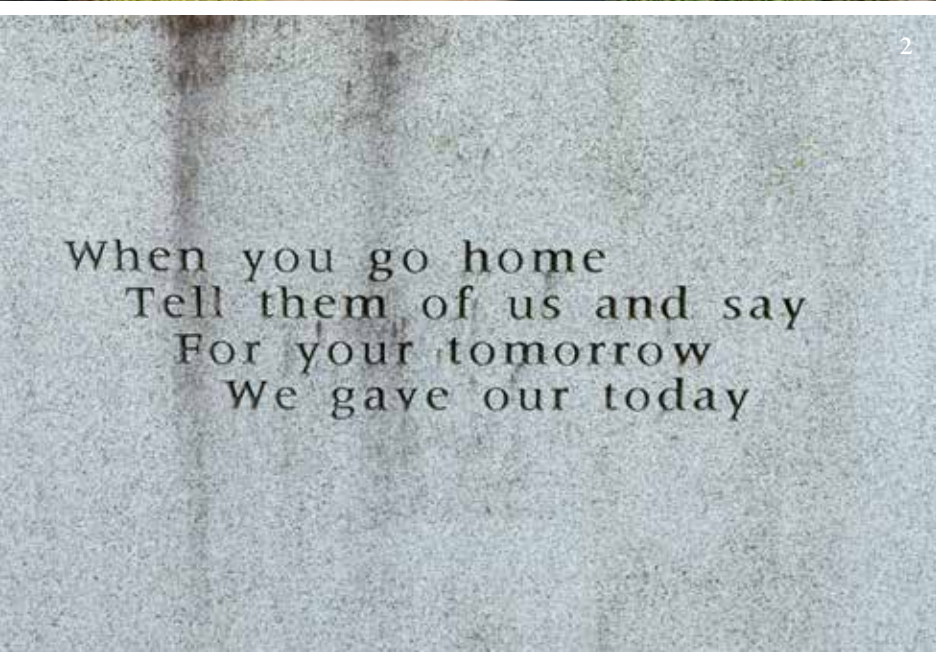
Official Name Perry County Korean War Memorial
Address Hazard City Hall, 700 Main St, Hazard, KY
GPS 37°25'18" N, 83°19'55" W
Established Date September 20, 1986
Facility Type Monument
Feature An engraved epitaph expressing a respect for survivors and casualties who fought in World War I, the Korean War and Vietnam War centering around the World War II Memorial.

- 1 War memorial seen from the front.
- 2 The names of those who died in the Korean War are inscribed on the right side of the monument.



Epitaph Place of the Patriots
May the memory of these Hazard and Perry County service men who made the supreme sacrifice in the service of our country be as eternal as the mountains from whence they came.

Henderson County
Veterans Memorial



Official Name Henderson County Veterans Memorial
Address 20 N Main St Henderson, KY
GPS 37°83'88" N, 87°59'20" W
Established Date 1998년
Facility Type Monument
Feature This war memorial is located in Central Park in Henderson, Kentucky. The memorial consists of memorial stones relating to four wars in which US armed forces participated including; World War I, World War II, the Korean War and the Vietnam War. The memorial stones are centering around a large black marble memorial on which a cross is engraved.

Right Four memorial stones including a memorial stone commemorating participation in the Korean War.
1 Street view of Henderson County Memorial.
2 Epitaph engraved on the Korean War Memorial stone.

Epitaph When you go home.
Tell them of us and say. For your tomorrow.
We gave our today.



USA

Louisville, Kentucky, USA

Jefferson County Korean War Memorial



Official Name Jefferson County Korean War Memorial

Address McNeely Lake Park, Park Rd,
Louisville, KY

GPS 38°09'80" N, 85°62'20" W

Established Date November 1993

Facility Type Monument

Feature The Korean War Memorial at McNeely Lake Park. It is centered on a copper plate with the flags of the participating nations of the United Nations and the names of the veterans, with the historical background and progress of the Korean War, the coat of arms of the U.S. Army, Navy, and Air Force, and a map of the Korean Peninsula clearly engraved at the bottom.



Hopkins County Korean Veterans Memorial

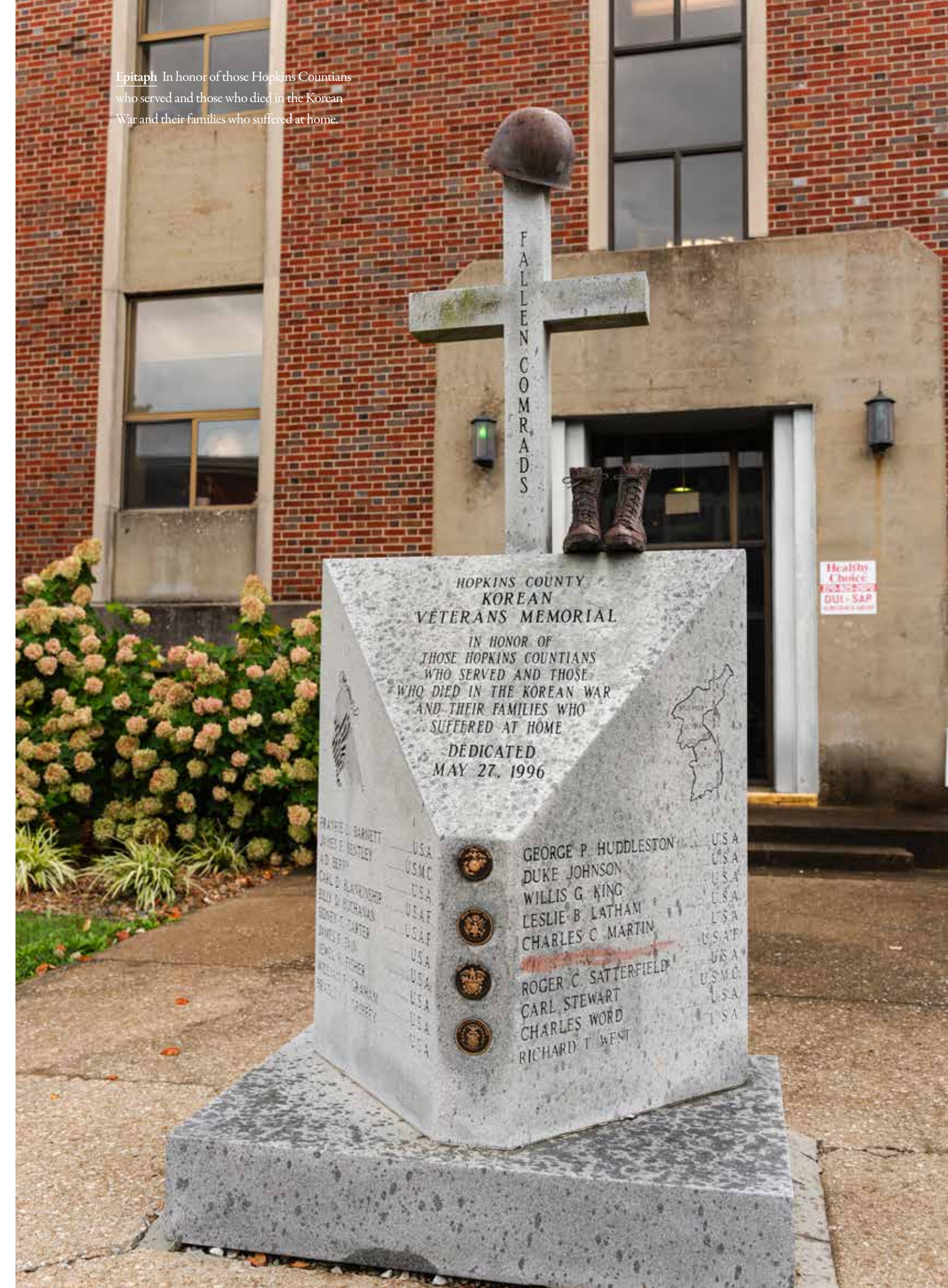


Official Name Hopkins County Korean Veterans Memorial
Address 2 S Main St, Madisonville, KY
GPS 37°32'79" N, 87°49'83" W
Established Date May 27, 1996
Facility Type Monument
Feature Rusty iron helmet mounted on a cross and a sculpted pair of military boots neatly placed on the monument. The Korean War Memorial located in central Madisonville Kentucky, honors those from Hopkins County who served and those who died in the Korean War along with gratitude for their families. A Brief history of participation in the Korean War and key battles are engraved on the back.

- 1 Reverse side of Korean War Memorial summarizing the history of the Korean War.
 2 Complete view of the Korean War Memorial.



Epitaph In honor of those Hopkins Countians who served and those who died in the Korean War and their families who suffered at home.



Rowan County Veterans Memorial Freedom Wall



Official Name Rowan County Veterans Memorial Freedom Wall

Address Freedom Park, E Main St Morehead, KY

GPS 38°18'43" N, 83°43'35" W

Established Date September 11, 2001

Facility Type Monument

Feature This memorial site is named Freedom Park and is located in front of the Rowan County Art Center. The memorial walls are made of black granite and carry the engraved names of the veterans from Rowan County with their rank, department, and years of service. The center rose wall honors the dead listed beneath each war heading.



Paducah Korean War Memorial



Official Name Paducah Korean War Memorial

Address 300 S 5th St Paducah, KY

GPS 37°08'32" N, 88°59'87" W

Established Date May 2012

Facility Type Monument

Feature The Korean War Memorial is located in Dolly McNutt Memorial Plaza. The center slate shows the Korean Peninsula map and a detailed relief sculpture. The slates on either side have the crests of the US armed forces shining in a golden color. Progress of the Korean War from 1950 to 1953 is recorded in detail.

- 1 Reverse side of the war memorial with a detailed timeline of the Korean War.
- 2 View of the Korean War Memorial from the street.
- 3 Plate relief sculpture depicting various war situations.





USA

Tompkinsville, Kentucky, USA

Monroe County Korean War Memorial



Official Name Monroe County Korean War Memorial
Address 200 N Main St Tompkinsville, KY
GPS 36°70'08" N, 85°69'21" W
Established Date 1998
Facility Type Monument
Feature This war memorial is located in front of the Monroe County Court Clerk and commemorates those from Monroe County who were killed in the Korean War and Vietnam War.

- 1 Nearby memorials for World War I and World War II.
- 2 Artillery cannon in front of the memorial.



Epitaph In honor and memory of those who gave their lives and those who served their country.

Epitaph The first soldier from Ionia County to be killed in action was Pvt. Clayton D. Adams US Army. Adams left for Korea on July 20, 1950 and was en route only 13 days: a letter he wrote to his mother was received by her on the day he was killed in action.



USA


Belding, Michigan, USA

Belding Korean War Memorial



Official Name Belding Korean War Memorial
Address Belding War Memorial, Depot St Belding, MI
GPS 43°09'89" N, 85°22'96" W
Established Date November 2013
Facility Type Monument
Feature Image of a soldier is etched on a 'Korean Peninsular-shaped' black marble monument. There is a sculpture of a soldier sitting on a bench quietly observing the monument. A heartbreaking story of Adams, a soldier in training who was killed just thirteen days into his service is inscribed on the base of the monument.

- 1 Rear partial view of Veterans Freedom Park.
- 2 Entrance archway to Veterans Freedom Park.
- 3 Sidewalk consisted of memorial bricks commemorating the fallen.



EDWARD JACKSON SPC E4 3 CLASS KOREA 1955 - 57	ROBERT HIEFTJE KOREA 1952 US ARMY 45 INF	CEO F. DADERU ARMY KOREA SFC 1949 - 52	LESTER L. GARLAND KOREA 1946 ARMY	CPL JAMES REEDER US ARMY KOREAN WAR	LOUIS M. PUGH PURPLE HEART US ARMY KOREA
WILLIAM FULLER ARMY KOREA KIA PURPLE HEART	GERALD BATTER KOREA 1953 - 54 ARMY	CLAYTON ADAMS KOREA 1950 US ARMY K.I.A.	CHARLES P. STILES KOREA 53 TANK CO 33 INFANTRY DV	LOUIS NICHOLS KOREA (1/27/32-4/24/52)	LYMAN L. EVEREST THE UNITED STATES MARINES
CHARLES L. CHRISTENSEN KOREA 1950 - 53	WILBUR CHRISTENSEN KOREAN WAR ARMY	LESTER L. GARLAND KOREA 1946 ARMY	CPL JAMES REEDER US ARMY KOREAN WAR	LOUIS M. PUGH PURPLE HEART US ARMY KOREA	EDWARD JACKSON SPC E4 3 CLASS KOREA 1955 - 57
ROYAL JOHNSON E9 - 1950 USARV VIETNAM WAR ERA	ABRAHAM JOHNSON KOREA 1951 - 53 ARMY	CHARLES WRIGHT NAVY 1948 - 1952	DONALD G. SOLDER PFC KOREAN 1950 - 53	RONALD WRIGHT KOREA 1953 - 55 US ARMY	RAYMOND SLY JA KOREAN WAR 17TH INFANTRY
LEWIS D. RICE US ARMY VIETNAM WAR VET	CHAPTER 306 KOREAN WAR VETERANS ASSOC	JAMES R. SHORE KOREAN	C - R - CRISWELL ARMY - 1948 - 1952 KOREA	BURTONSHAW CHARLES WILLIAM KOREA 1954 - 1955	DOUGLAS ARMY KO 1953
WILLARD YOUNGS ARMY KOREA CORPORAL 52 - 54	CENTURIONS MOTORCYCLE CLUB OF MICHIGAN	EVERETT SCHALOW KOREA 1950 - 1952 ARMY	JOHN M. ERICKSON POW 33 MONTHS	ROBERT HOLLAND KOREA 51 ARMY KILLED IN KOREA	JOS MAS
WILLIAM R. DESHAZOR ARMY KOREAN WAR	PHILLIP E. WANDSKE US NAVY KOREA	GERALD M. CALLAGHER KOREA 51 187TH ARMY PARATROOPER	RON WELCHOME KOREAN	JERRY BRUNHEKOL US NAVY	BILL CURTIS US ARMY KO
HOWARD BASH	RAY M. WILLIAMS	HARRY POLING SR K.I.A. 53 - 55	JERRY BRUNHEKOL US NAVY	BILL CURTIS US ARMY KO	

Cass County Veterans Memorial



Official Name Cass County Veterans Memorial

Address Cass County Veterans Memorial
Roadside Park, 24250-24290 Beeson St
Cassopolis, MI

GPS 41°94'02" N, 86°03'47" W

Facility Type Monument

Feature This memorial utilizes the base portion of the flagpole located at Roadside Memorial Park.

The Korean War bronze plate which is one of the eight on the octagonal foundation records the name, hometown, date of birth, and rank of the fallen soldier.

Epitaph "Who more than self their country loved"



USA

Coldwater, Michigan, USA

Branch County Korean War Memorial



1



2



3

Official Name Branch County Korean War Memorial
Address Veterans Memorial Park, 1 E Chicago St, Coldwater, MI
GPS 41°9'41"N, 85°00'03"W
Facility Type Monument
Feature Greyish rose colored granite war memorial standing in Coldwater Veterans Memorial Park. The memorial commemorates the courage and devotion of men and women who served in the Korean War and Vietnam War.

- 1 Complete view of Coldwater Veterans Memorial Park.
- 2 Veterans Memorial sign on a brick wall.
- 3 Korean War and Vietnam War Memorial.

Epitaph In honor of the men and women who served their god and country during the Korean and Vietnam Wars




USA

Dearborn, Michigan, USA

Dearborn City Korean War Memorial



1



2

Official Name Korean War Memorial at the Dearborn City

Address 16301 Michigan Ave Dearborn, MI

GPS 42°31'33" N, 83°20'26" W

Established Date 2001

Facility Type Monument

Feature Engraved on the Korean War Memorial from top to bottom; 'Land Of The Morning Calm' descriptor, Korean Peninsula map, Names of those killed defending the freedom of the Republic of Korea. Memorials for several other wars can also be found in Veterans Park in front of the Henry Ford Centennial Library.

1 Korean War Memorial in front of the Vietnam War Memorial.

2 Broader view of Veterans Park War Memorial at the Henry Ford Centennial Library.





USA

Dowagiac, Michigan, USA

Dowagiac Korean War Memorial



Official Name Dowagiac Korean War Memorial

Address Farr Park, Main St Dowagiac, MI

GPS 41°98'35" N, 86°11'37" W

Established Date 1964

Facility Type Monument

Feature This memorial located in Farr Park pays tribute to those from this region who made the supreme sacrifice serving in World War II, the Korean War, and the Vietnam War.

1 Beautiful girl sculpture appears to be defending this war memorial.

2 View of the park seen from the back.



Epitaph Dedicated to the brave men and women who served their country from Western Wayne County.
The Korean War 1950-1953, Liberty is not inexpensive their sacrifices will not be forgotten.



USA

Garden City, Michigan, USA

Garden City Korean War Memorial



Official Name Garden City Korean War Memorial
Address Garden City Hall, 6000 Middlebelt Rd, Garden City, MI
GPS 42°32'99" N, 83°33'01" W
Established Date May 30, 1985
Established by Western Wayne County Allied Veterans Council
Facility Type Monument
Feature A monument was installed at the City Hall of Garden City on Middlebelt Road. The bronze plaque, which displays a map of the Korean Peninsula, is a memorial and tribute to the veterans from West Wayne County.





USA

Hartford, Michigan, USA

Hartford Korean War Monument

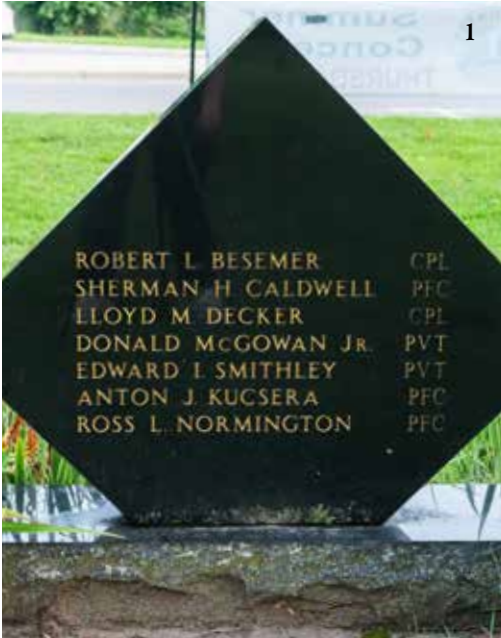


Official Name Hartford Korean War Monument
Address Ely Park, W Main St Hartford, MI
GPS 42°20'74" N, 86°16'97" W
Established Date November 2001
Facility Type Monument
Feature Diamond shaped black marble memorial featuring the Korean Peninsula map and a message of remembrance to those who fought in the Korean War. The reverse side lists the engraved names and rank of the seven fallen soldiers from Hartford.

1 Reverse side of the Korean War Memorial.
2, 3 Additional views of Ely Park.



2



1



3

Kalamazoo Korean War Memorial



1



2

Official Name Korean War Memorial

Address Bronson Park, 200 S Rose St,
Kalamazoo, MI

GPS 42°29'05" N, 85°58'53" W

Established Date July 27, 1995

Established by Kalamazoo Valley Korean
War Veterans Association

Facility Type Monument

Feature Korean War Memorial located in
Bronson Park surrounded by memorial stones.
Black marble memorial embedded in a flower
garden pays tribute to the Armed Forces from
the Kalamazoo area who served in the Korean
War.

1 Complete view of the memorial site.

2 Reverse side of the Korean War Memorial.

Epitaph In tribute to the men and women
from the Kalamazoo area who served in the
armed forces during the Korean War. June
25, 1950 through July 27, 1953 "Greater love
has no man than this." That a man lay down
his life for his friends. In honor of the 60 men
who died in action in Korea, 4 men missing
in action, and 84 wounded in action.



USA

Kalamazoo, Michigan, USA

Kalamazoo Rose Park Veterans Memorial



Official Name Kalamazoo Rose Park Veterans Memorial
Address 645 E Michigan Ave Kalamazoo, MI
GPS 42°29'50" N, 85°57'29" W
Established Date November 11, 2001
Facility Type Monument
Feature This memorial located in Rose Park is dedicated to veterans and honors those who served in past wars including the Korean War, during peacetime, and who will serve in future wars. Activities of military branches such as the US Army, Navy and Air Force and famous war quotes by several public figures such as President John F. Kennedy, President George Washington, and General Douglas MacArthur and are engraved on the large granite memorials.





Epitaph In honored memory of the men of Lincoln Park who gave their lives in the Korean Conflict. 1950-1953.

USA

Lincoln Park, Michigan, USA

Lincoln Park Korean War Memorial



Official Name Lincoln Park War Memorial
Address Lincoln Park War Memorial, Fort St, Lincoln Park, MI
GPS 42°23'87" N, 83°17'93" W
Established Date May 23, 1954
Established By Citizens of Lincoln Park
Facility Type Monument
Feature A historic monument was built by the citizens of Lincoln Park a year after the end of the Korean War. It features a commemorative bronze plaque in the center commemorating the veterans, a sculpture of an iron cap and military boots, and an old-fashioned cannon behind it.

- 1 Vintage artillery cannon displayed beside the war memorial.
- 2 Complete view of the memorial site in Lincoln Park.
- 3 Copper plaque commemorating local Korean War casualties.





USA

Midland, Michigan, USA

Midland County Korean War Veterans Memorial



Official Name Midland County Korean War Veterans Memorial

Address 301 W Main St Midland, MI

GPS 43°61'42" N, 84°24'76" W

Established Date 1980s

Facility Type Monument

Feature Original war memorial dedicated to World War I and World War II is reinforced on either side with black marble walls. The first copper plate on the right side has the engraved names of Midland County residents who died fighting in the Korean War. There are carved statues of torch-bearing heroes under the guardianship of angels and inscriptions honoring them.

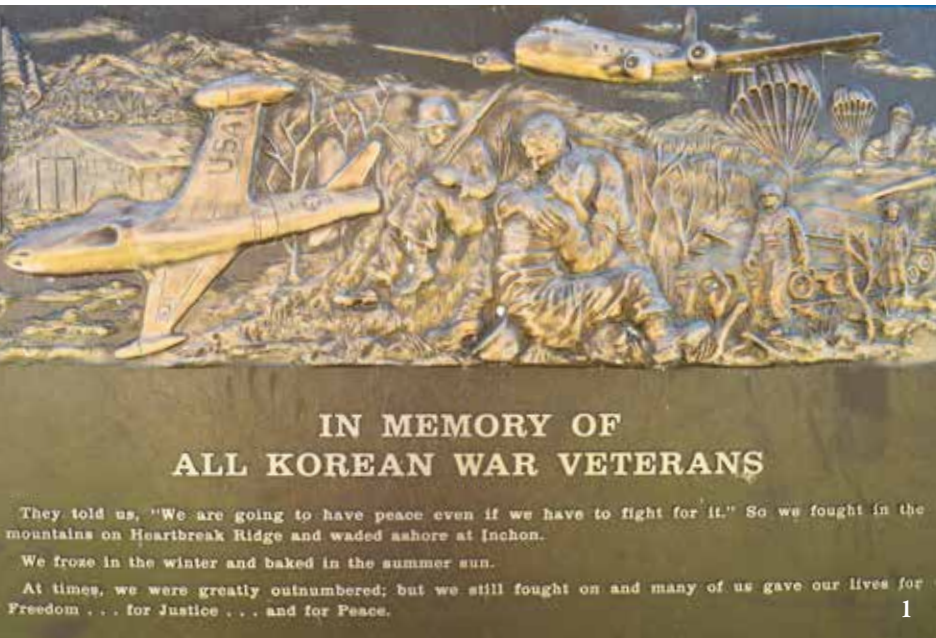
- 1 Close up of the Korean War copper plate.
- 2 Roadside view of the war memorial in front of the Midland County Courthouse.
- 3 War memorial view from the side.



USA

Monroe, Michigan, USA

Monroe County Korean War Memorial



Official Name Monroe County Korean War Memorial

Address 1627 N Custer Rd, Monroe, MI

GPS 41°92'43" N, 83°41'71" W

Established Date June 23, 1990

Established By Korean War Veterans Memorial Committee

Facility Type Monument

Feature This memorial is located in a park along the River Raisin and consists of a Korean War Memorial, a memorial bench, and a flat memorial stone plate on which the Korean Peninsula map is engraved. The names, rank, branch and the year of death of those from Monroe County who died in the war are engraved on the back of the memorial. A monument lists the names of the memorial committee members.

1 Copper plate attached to the war memorial on which scenes of the Korean War are engraved.

2 Names of the fallen are engraved on the back of the war memorial.





USA

Petoskey, Michigan, USA

Petoskey World War II and Korean Memorial



Official Name Petoskey World War II and Korean Memorial
Address Pennsylvania Park, 411 E Lake St, Petoskey, MI
GPS 45°37'48" N, 84°95'46" W
Facility Type Monument
Feature Memorial in the form of a stone wall located in Pennsylvania Park. This memorial commemorates the sacrifice of the young people from Petoskey who served their country in World War II and the Korean War.

- 1 Close up of the memorial stone on the right side of the war memorial.
- 2 Message of honor engraved on the war memorial.

Epitaph In honor of the men and women of Petoskey who served their country in World War II and in Korea.



Saginaw County Veterans Memorial



Official Name Saginaw County Veterans Memorial

Address Saginaw County Veterans Memorial Plaza, 1574 S Washington Ave, Saginaw, MI

GPS 43°41'51" N, 83°94'99" W

Established Date July 27, 2003

Facility Type Monument

Feature Korean War Memorial located in Saginaw County Veterans Memorial Plaza in front of a large old tree. Names of those from Saginaw County who gave their lives are engraved on both sides of an engraved flower. The number of killed, wounded, and missing in the Korean War are engraved on the top section.

- 1 Korean War Memorial commemorating the fallen in the Korean War.
- 2 Memorial stone honoring veterans.
- 3 Names of the fallen engraved on paver bricks on the ground after the rain.





USA

Traverse City, Michigan, USA

Traverse City Korean War Memorial



Official Name Traverse City Korean War Memorial

Address 302 W Grandview Pkwy, Traverse City, MI

GPS 44°76'77" N, 85°63'12" W

Established Date June 25, 2000

Facility Type Monument

Feature Erected to commemorate the 50th anniversary of the Korean War, the monument is made of black marble and stands against a seaside backdrop. The front features a map of the Korean Peninsula, flags of both countries, and a brief historical background of the Korean War, as well as an inscription honoring and thanking those who served.



1

1 War Memorial with a beach area in the background.

2 Top of the war memorial on which words of commemoration of veterans who participated in the Korean War are written.



2

Epitaph KOREAN WAR 1950 - 1953

This monument is dedicated to all the men and women who served in the Korean War, to whom we owe our deepest respect and gratitude. They went not for conquest, not for personal gain, but to preserve freedom.

USA

Brainerd, Minnesota, USA

Crow Wing County Veterans Memorial



Official Name Crow Wing County All Veterans Memorial

Address 409 Laurel St Brainerd, MN

GPS 46°35'61" N, 94°20'32" W

Established Date 1989

Facility Type Monument

Feature The All Veterans Memorial has two imposing war memorials made from black marble located beside the Crow Wing County Historic Courthouse. The rear memorial consists of five walls for each of: World War I, World War II, the Korean War, the Vietnam War and the Battle of Bataan. An inscription at the base honors all the veterans for their sacrifices during war.

Below Complete view of Crow Wing County All Veterans Memorial.



Epitaph Freedom is not free.
We honor and respect all veterans
dedicated to making freedom possible.

Morrison County Veterans Memorial



1



2



Official Name Morrison County Veterans Memorial
Address James Green Park Little Falls, MN
GPS 45°97'72" N, 94°36'67" W
Established Date July 2001
Facility Type Monument
Feature This monument is a war memorial in James Green Park. A statue of a soldier stands on one knee, seemingly guarding the monument, and the names of the Korean soldiers who died during the war are inscribed on the left side of the monument.

- 1 A view of James Green Park, where the monument stands.
- 2 The sidewalk blocks on the ground are inscribed with the names of the fallen soldiers.
- 3 Statue of a kneeling soldier holding a folded flag.




Nicollet Veterans Memorial



Official Name Nicollet Veterans Memorial
Address 714 5th St Nicollet, MN
GPS 44°27'44" N, 94°18'71" W
Facility Type Monument
Feature The memorial is a bronze plaque attached to a base that supports a tall flagpole. It lists the names of local soldiers who fought in the Korean War and expresses gratitude for their sacrifice.

Left A bronze plaque memorializing the region's soldiers who died in the Korean and Vietnam wars.





Epitaph “Lest we Forget... the Dead, the Missing, the Captured, the Wounded Freedom is Not Free.”

USA

Waconia, Minnesota, USA

Waconia Korean War Veterans Memorial



Official Name Waconia Korean War Veterans Memorial
Address City Square Park, 101 E Main St Waconia, MN
GPS 44°85'02" N, 93°78'36" W
Facility Type Monument
Feature The Waconia Korean War Memorial is a memorial located in the City of Waconia's Square Park, Minnesota. The monument features a map of the Korean Peninsula and a memorial to the fallen veterans. Nearby are an old cannon and monuments to World War II and the Vietnam War.

- 1 A view of the back of the Korean War monument.
- 2 Complete view of memorial site in which war memorials stand amidst the Korean War memorial.
- 3 Inside the park, 19th Century navy cannon and a stockpile of cannonballs are displayed.



USA

Albany, Missouri, USA

Gentry County Korean War Memorial



1

Official Name Gentry County Korean War Memorial

Address Gentry County Courthouse,
200 W Clay St, Albany, MO

GPS 40°24'77" N, 94°33'30" W

Established Date October 27, 1974

Facility Type Monument

Feature This memorial bronze plaque commemorates the young men who died in the Korean War at the Gentry County Courthouse. There are also statues and memorial plaques to veterans of World Wars I and II in the area.

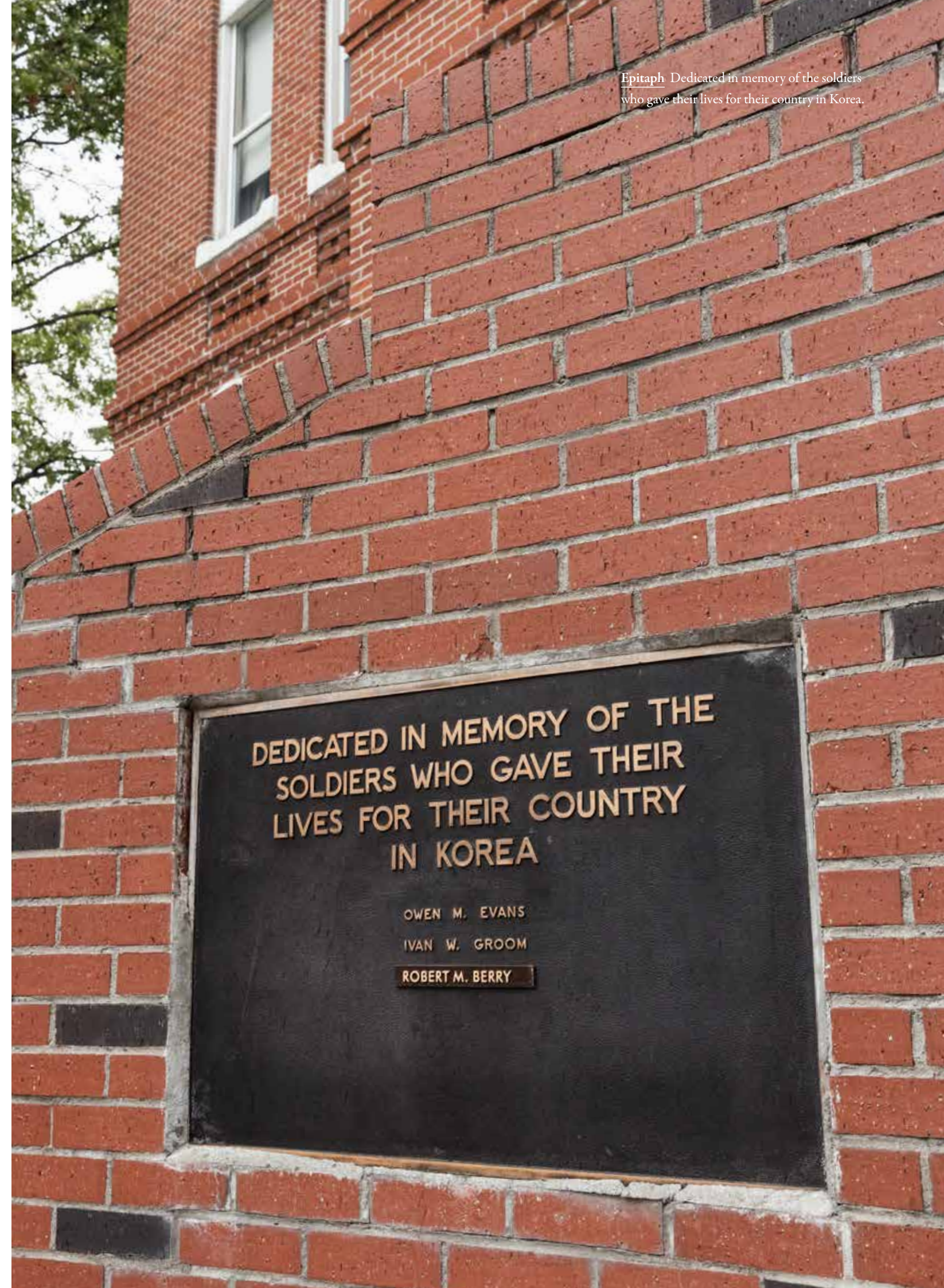
1 Courthouse at dusk with three memorial copper plaques.

2 It is accompanied by a statue of a World War I veteran.

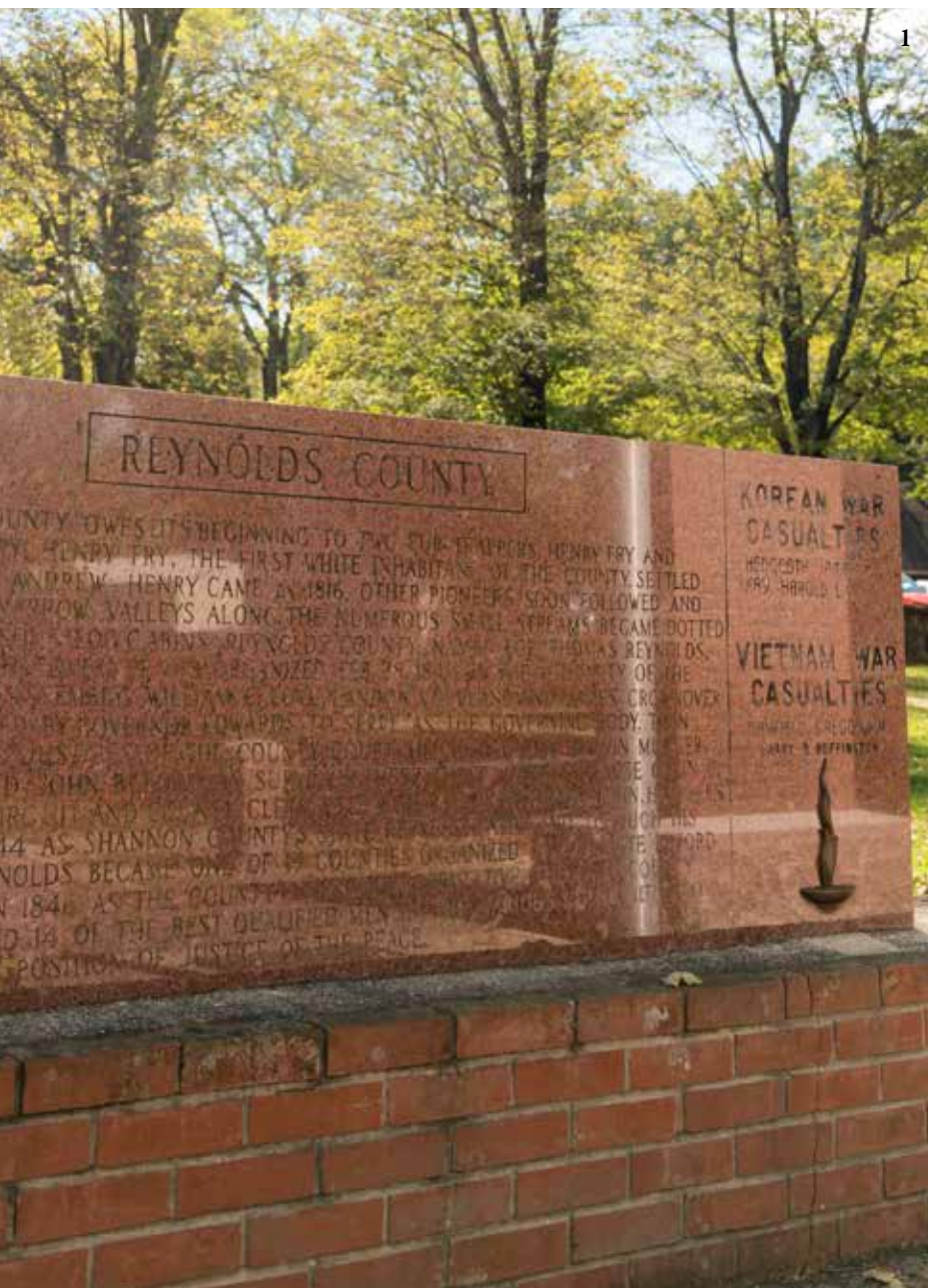


2

Epitaph Dedicated in memory of the soldiers who gave their lives for their country in Korea.



Reynolds County Veterans Memorial



Official Name Reynolds County Veterans Memorial
Address Reynolds County Courthouse, 2319 Green St, Centerville, MO
GPS 37°43'54" N, 90°95'92" W
Established Date 1984
Facility Type Monument
Feature A memorial commemorating folks from Reynolds County who served in the Korean War, World War I, World War II and Vietnam War along with a brief history of the county. The Korean War Memorial is an inscription of the names of those who died and is located on the wall behind the two pillars shaped memorials commemorating World War I and World War II.

Right The Korean War Memorial stands behind the World War I and World War II memorials.

- 1 Closer view of the Korean War Memorial.
2 Partial view of Reynolds County Courthouse grounds.



Korean War
Memorial Highway Panel



Official Name Korean War Memorial Highway
Address Washington State Park, MO-104 De Soto, MO
GPS 38°08'39" N, 90°67'47" W
Established Date November 11, 1999
Established by Korean War Veterans Association of Missouri
Facility Type Panel
Feature The Korean War Memorial Road marker is a blue roadside marker in Washington State Parks. It states that on November 10 1998, a portion of Highway 21 near Old Mines in Missouri which is about 10 miles north and 10 miles south, was designated as the Korean War Memorial Road. It also notes that this is the 38th parallel, which divides North and South Korea and that the line runs through the center of the state of Missouri.

- 1 Opposite side of the highway marker with a message honoring the fallen and their families.
- 2 Street view of the highway marker located in Washington State Park.



Epitaph "Freedom is not free"
After World War II, the 38th Parallel became the dividing line between communist North Korea and democratic South Korea. The 38th Parallel also runs through the heart of Missouri, including near the place where you are standing.



USA

Festus, Missouri, USA

Festus Veterans Memorial



Official Name Festus Veterans Memorial
Address Larry G. Crites Memorial Park, Old State Hwy A & National Guard Dr Festus, MO
GPS 38°23'34" N, 90°42'33" W
Established Date October 2006
Facility Type Monument
Feature Veterans Memorial located in West City Park honoring those who served in the Korean War, World War I, World War II, Vietnam War, Persian Gulf War and Iraq War.

- 1 Sculpture of mounted rifle, iron helmet, and military boots sculpture.
- 2 A view of West City Park, where the Korean War Memorial stands.
- 3 Reverse side of the Veterans Memorial.





USA

Fort Leonard Wood, Missouri, USA

Missouri Korean War Memorial Dedication



Official Name Korean War Memorial Dedication
Address Missouri Veterans Cemetery Fort Leonard Wood, 25350 State Hwy H, Waynesville, MO
GPS 37°79'25" N, 92°20'52" W
Established Date November 11, 2013
Established by Pulaski County Korean Association
Facility Type Monument
Feature The Missouri Korean War Monument stands in the Veterans Memorial Cemetery next to Fort Leonard Wood Military Base. A monument honoring Medal of Honor recipients also stands in the cemetery, facing the Korean War marker.

- 1 A monument honoring Medal of Honor recipients.
- 2 A monument to the Korean War and a monument to veterans stand facing each other.
- 3 View of the Veterans Cemetery from the memorial site.



Joplin Korean War Memorial



Official Name Joplin Korean War Memorial
Address Joplin Memorial Hall,
212 West 8th St Joplin, MO
GPS 37°08'25" N, 94°51'55" W
Established Date May 1973
Facility Type Monument
Feature A memorial located in Joplin
Missouri commemorating those who gave
their lives serving in the Korean War and
Vietnam War. Names of heroes who were
sacrificed in each respective war are engraved
on the granite panels on either side.

- 1 Street view of the memorial beside the
American flag.
- 2 Names of the servicemen who died in the
Korean War engraved on the upper half of the
memorial.

Epitaph In memory of our heroic combat
dead of the Korean and Vietnam conflicts.



Missouri Korean War Veterans Memorial



Official Name Missouri Korean War Veterans Memorial
Address 174 E Pershing Rd, Kansas City, MO
GPS 39°08'46" N, 94°58'33" W
Established Date September 28, 2011
Facility Type Monument
Feature The Korean War Memorial is a roof-shaped monument. The monument is inscribed with the names of those who fought in the Korean War, and the inscriptions on the bronze plaques on either side of the monument honor the dedication of the veterans who returned to war five years after the end of World War II and the more than 900 souls who died in the Korean War.

- 1 Names of Missouri men who made the supreme sacrifice in the Korean War are engraved on the memorial.
- 2 The Korean War Memorial features an inscription honoring veterans for their sacrifice.



Epitaph This memorial is dedicated to all Korean War veterans past and present and over 900 men from the State of Missouri who paid the supreme sacrifice and gave their lives in defense of the Republic of South Korea.





USA

Marshfield, Missouri, USA

Webster County War Memorial



Official Name Webster County War Memorial
Address 101 S Crittenden St Marshfield, MO
GPS 37°33'87" N, 92°90'68" W
Established Date 1972
Established by Veterans of Webster County
Facility Type Monument
Feature This memorial standing tall, capped with an imposing eagle statue commemorates the supreme sacrifice of men and women from Webster County who participated in wars including the Korean War.

- 1 Large artillery cannon appears to be defending the memorial.
- 2 Five monuments in front of the Webster County Government Center honor the service of veterans with inscriptions.

Epitaph Pride, Duty, Honor, Country, Freedom
Dedicated to all who serve in our countrys military protecting our freedoms, during times of peace and war, their love of country and devotion to duty will be forever remembered.



Epitaph This memorial is dedicated to the brave. Men and women who fought communism during the Korean War 1950-1953 preserved sovereignty for South Korea and stood firmly for the democracy and ideals of the United States of America for those of us who survived we salute. Our fallen comrades in this brutal war. "God bless you."



USA

Springfield, Missouri, USA

Springfield Korean War Memorial



Official Name Springfield Korean War Memorial
Address Missouri Veterans Cemetery, 5201 S. Southwood Road Springfield, MO
GPS 37°11'91" N, 93°23'76" W
Established Date July 27, 2002
Facility Type Monument
Feature This memorial is located behind veterans tombstones in the Missouri Veterans Cemetery beside Springfield Lake. Memorials of other wars in which the US participated centering around the Korean War Memorial stand together. Crests representing the various military branches such as army, navy and air force are engraved on stylobate base.

Below Partial view of the Missouri Veterans Cemetery.



Webb City Veterans Memorial



1



2

Official Name Webb City Veterans Memorial
Address Memorial Park, 423 W Daugherty St Webb City, MO
GPS 37°14'76" N, 94°46'70" W
Established Date November 2007
Facility Type Monument
Feature Black marble memorial commemorating those who gave their lives serving in World War I, World War II, the Korean War and the Vietnam War. This memorial made from black marble engraved with gold leaf is located in Webb City Memorial Park.

- 1 View of memorial along a pathway in the park.
2 Complete view of Webb City Memorial Park.

Epitaph When you go home tell them of us... and say for your tomorrow we gave our today.



Hamilton County Veterans Memorial



Official Name Hamilton County Veterans Memorial
Address Central Park Square, 1111 13th St
Aurora, NE
GPS 40°86'79" N, 98°00'19" W
Established Date 1992
Facility Type Monument
Feature This memorial located in Central Park Square in front of the Hamilton County Courthouse was erected thanks to the efforts of local citizens' and generous contributions. It commemorates veterans from Hamilton County who served in wars over the last few centuries including the Korean War.

- 1 Memorials of several wars stand together.
- 2 Distant view of the veterans memorial.
- 3 Veterans memorial on which crests representing the US military branches are engraved.



Nebraska Korean War Veterans Memorial



1



2



3



4

Official Name Nebraska Korean War Veterans Memorial
Address 598 33rd Ave, Columbus, NE
GPS 41°42'24" N, 97°36'82" W
Established Date 1992
Established by Nebraska Korean Veterans Association
Facility Type Monument
Feature This memorial is located beside the Quincentenary Belltower in Pawnee Park. This memorial was made from black marble and commemorates all veterans who fought in the Korean War, also known as the 'forgotten war'.

- 1 Memorial with Quincentenary Belltower in the background .
- 2 Reverse side of the Korean War Memorial.
- 3 Small sculpture of the UN emblem at the foot of the memorial.
- 4 A directional sign pointing to this memorial.



Richardson County Veterans Memorial



Official Name Richardson County Veterans Memorial

Address Richardson County Courthouse,
1700 Stone St Falls City, NE

GPS 40°06'22" N, 95°60'23" W

Established Date 1992

Facility Type Monument

Feature Names of those from Richardson County who sacrificed their lives to protect freedom in World War II, the Korean War, the Vietnam War, and the Iraq War are recorded on brown granite.

Left War Memorial commemorating veterans from this region who were killed in each war.

Right War memorial on a hilltop in front of the Richardson County Courthouse.





USA

Ogallala, Nebraska, USA

Keith County Veterans Memorial



Official Name Keith County Veterans Memorial

Address Keith County District Court, 511 N Spruce St Ogallala, NE
GPS 41°12'89" N, 101°71'91" W

Facility Type Monument

Feature A monument with the names of local soldiers who died in World War I, World War II, and the Vietnam War, along with the Korean War. The monument is located in front of the Keith County District Courthouse in Ogallala with a flagpole.

Right The American flag flies over the war memorial and the Courthouse.

Epitaph Dedicated to all Keith County Veterans. Inscribed are the names of those veterans from Keith County who made the supreme sacrifice in defense of the freedom we hold so dear.



USA

Mint Hill, North Carolina, USA

North Carolina, Mint Hill Korean War Veterans Memorial



Official Name North Carolina Korean War Veterans Memorial
Address 8850 Fairview Road, Mint Hill, NC
GPS 35°18'00" N, 80°63'37" W
Established Date November 9, 2013
Established by Chapter 265 of the NC Korean War Veterans Association
Facility Type Monument
Monument Size H. 4.3m
Feature This memorial located in Mint Hill Veterans Memorial Park features four granite pillars in the middle area surrounded by a flower garden. This memorial is the only Korean War Veterans Memorial in North Carolina. The pillars carry the engraved names of seven hundred and eighty eight service members from North Carolina who are missing or were killed during the Korean War.



Epitaph “They shall never be forgotten.”,
“Freedom is not free.”



USA

Rugby, North Dakota, USA

Pierce County Veterans Memorial



Official Name Pierce County Veterans Memorial
Address 222 2nd Ave SE, Rugby, ND
GPS 48°36'79" N, 99°9'50" W
Established Date July 4, 1986
Facility Type Monument
Feature The Pierce County War Memorial is a war memorial located in Rugby, North Dakota, the northernmost county in the United States. It is inscribed with the names and memorials of Pierce County soldiers who served in World War I, World War II, the Korean War, and the Vietnam War.

- 1 Veterans memorial built in front of a building.
- 2 Silhouette cut out resembling the famous “Flag of Our Fathers” photograph.



Epitaph Dedicated to those who gave their lives in all wars. By the people of Pierce County.



USA

Akron, Ohio, USA

University of Akron Korean War Memorial



Official Name University of Akron Korean War Memorial
Address 315 Buchtel Commons Akron, OH (Adjacent Bierce Library)
GPS 41°07'68" N, 81°50'95" W
Established Date November 2001
Facility Type Monument
Feature The University of Akron Korean War Memorial is located on campus beside Bierce Library. The Memorial consists of five pillars bearing the crests of each branch of the U.S. Armed Forces (Army, Navy, Air Force, Coast Guard, Marine Corps). A monument placed on a stone spherical cap with the Korean Peninsula map divided by the 38th parallel on one side and a description of the Korean War and image on the reverse. There is also a memorial stone with a bronze plaque commemorating the Korean War near the monument.

- 1 Five stone pillars representing the branches of the US Armed Forces surrounding the Korean War Memorial.
- 2 Memorial stone recognizing the donor and his message to future students.



USA

Austintown, Ohio, USA

Austintown Korean War Memorial



Official Name Austintown Korean War Memorial

Address 4096 Mahoning Ave Austintown, OH

GPS 41°10'23" N, 80°72'38" W


Established Date July 27, 2003

Established by Korean War Veterans Mahoning Valley Chapter #137

Facility Type Monument

Feature This Korean War Memorial was made possible by the support of No. 137 Mahoning Valley Branch of Korean War Veterans Association and is located in Veterans Park in Austintown Ohio. The center monument commemorates those who sacrificed their lives to protect freedom and peace in the Korean War.

Below Bronze statue of a soldier in a poncho guarding the memorial.



USA

Bergholz, Ohio, USA

Bergholz Veterans Memorial



Official Name Bergholz Veterans Memorial

Address Everhart-Bove Funeral Home, 285 2nd St, Bergholz, OH

GPS 40°51'94" N, 80°88'56" W

Facility Type Monument

Feature This memorial is located in front of the Everhart-Bove Funeral Home in Bergholz Ohio. The memorial honors all service members from the Bergholz area who served their country in World War I, World War II, the Korean War, the Vietnam War, the Persian Gulf War and Iraq Freedom.

Below Complete view of memorial built along the road.



Euclid Korean War Memorial



Official Name Euclid Korean War Memorial
Address Euclid Public Library, 585 E 222nd St Euclid, OH
GPS 41°59'81" N, 81°52'63" W
Established Date May 30, 2016
Established by Korean War Veterans Association Lake Erie Chapter 112
Facility Type Monument
Feature The Korean War Memorial erected on the grounds of the Euclid Public Library enumerates the Americans; killed, missing, wounded, or taken prisoner during the Korean War along with the total number who served. and missing in the Korean War and prisoners of the Korean War are recorded on a memorial in front of the clock tower. An armored vehicle is displayed nearby, and the Vietnam War memorial stands to the left of the memorial.

- 1 Armored vehicle parked on the lawn.
- 2 Korean War Memorial positioned along the walkway to the Euclid Public Library and its grand clock tower.



USA

Glouster, Ohio, USA

Glouster County War Memorial



Official Name Glouster Korea-Vietnam War Memorial

Address Glouster Memorial Park, S High St Glouster, OH

GPS 39°49'42" N, 82°08'55" W

Established Date May 2016

Facility Type Monument

Feature Memorial located in front of the lush green trees of Glouster Memorial Park in the village of Glouster Ohio. The memorial honors those whose lives were sacrificed fighting in the Korean War and the Vietnam War. A famous quote by President John F. Kennedy is inscribed at the base.

Epitaph Mankind must put an end to war or war will put an end to mankind.





USA

Greenfield, Ohio, USA

Greenfield War Memorial



Official Name Greenfield War Memorial
Address 300 Jefferson St Greenfield, OH
GPS 39°35'11" N, 83°38'29" W
Established Date August 1996
Facility Type Monument
Feature Just past the flags depicting veterans hanging at the entrance to the Highland County Courthouse is the Greenfield War Memorial. The Greenfield Memorial includes the names of those who died in the Korean War, World War II, the Vietnam War, and the Gulf War, along with a pledge of gratitude and remembrance for their service.

- 1 View of the memorial on a sunny day.
- 2 Names engraved of those who lost their lives.

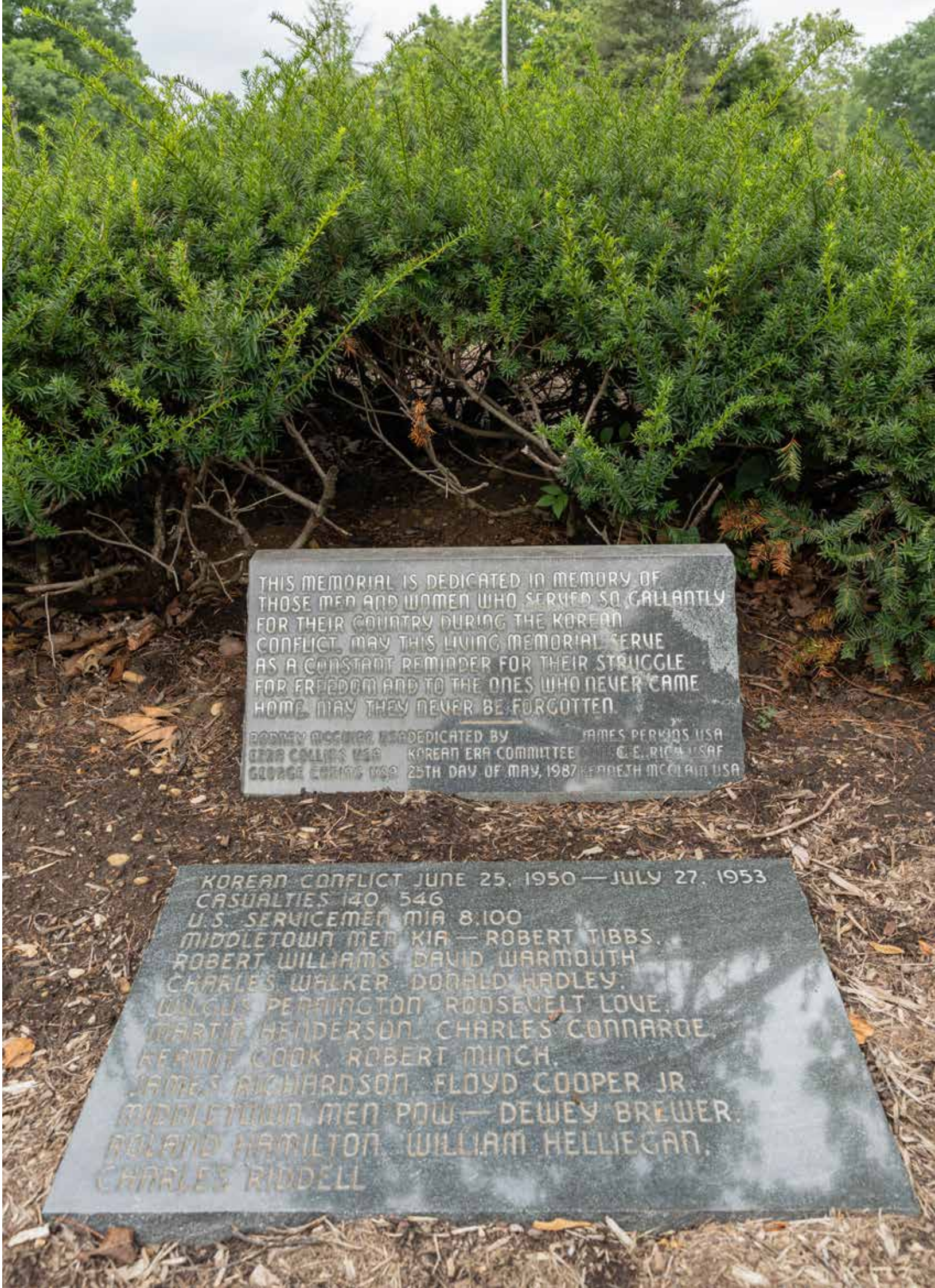


Middletown
Korean Conflict Memorial



Official Name Middletown Korean Conflict Memorial
Address Woodside Cemetery, 1401 Woodside Blvd, Middletown, OH
GPS 39°49'84" N, 84°40'56" W
Established Date May 25, 1987
Established by Korean Era Committee
Facility Type Monument
Feature These memorial plaques are located in the Woodside Cemetery and Arboretum in Middletown Ohio. They bear the engraved names of men and women from Middletown who devoted their lives to struggle for freedom while serving in the Korean War.

Left A view of the Korean War Memorial with the American flag in the distance.



Middletown Veterans Memorial



Official Name Middletown Veterans Memorial

Address 1401 Woodside Blvd, Middletown, OH

GPS 39°50'11" N, 84°41'00" W

Established Date July 2004

Facility Type Monument

Feature This magnificent memorial site in Middletown, Ohio consists of an enormous curved marble wall boldly honoring all veterans, numerous flags, an intricate array of commemorative bricks forming a walkway, and a sculpture of an eagle perched on a large globe. The wall is covered top to bottom with vivid etched images depicting the US involvement in wars and key battles throughout history. The names of area veterans who died in service of their country are engraved in chronological order by war on a number of panels.

Right Partial view of the memorial wall.

Below Broader view of the Middletown Veterans Memorial wall with eagle and globe sculpture, and benches behind neatly trimmed trees.



Epitaph Honoring all veterans in times of peace and war.

Clermont County Korean War Memorial



Official Name Clermont County Korean War Memorial
Address 1546 Ohio 131 Milford, OH
GPS 39°18'31" N, 84°19'95" W
Established Date July 2013
Facility Type Monument
Feature The Clermont County Korean War Memorial is located within the Spirit of '76 Veterans Memorial Park. At the entrance to the park, there are six information boards detailing the Korean War, and just past the boards is the Clermont County Korean War Memorial surrounded by an American flag. The black marble monument is inscribed with the names of participating units and fallen soldiers.

Right Front of the memorial on which an image of a US army bunker is etched.
1 Reverse side of the memorial on which the number of Americans killed and wounded in the Korean War are tabled by division.
2 Six boards summarizing the timeline and key events of the Korean War.



Reading Korean War Memorial



Official Name Reading Korean War Memorial
Address Memorial Plaza, 1199-1189 Jefferson Ave, Reading, OH
GPS 39°22'58" N, 84°44'45" W
Established Date October 2004
Established by Korean War Veterans Association Chapter 121
Facility Type Monument
Feature This memorial is located in Memorial Plaza in a residential section in Reading, Ohio. The memorial honors veterans who served in the Korean War and those who sacrificed their lives. The plaza area is shared with a Vietnam War Memorial and a monument on which names of veterans from this region are engraved through 1946.



Epitaph Remembering our history leads to our future. Our history leads the way of spirit and hope. “For the future and sustainable development of the Republic of Korea-United States of America alliance that started through the Korean war, we go together.” “As a peace park, this plaza demonstrates our own spirit and our pride through showing our history and culture, as it evolves into the future, not merely a monument to the past.”



USA

North Wales, Pennsylvania, USA

Korean War Memorial and America-Korea Alliance Peace Park



Official Name Korean War Memorial and America-Korea Alliance Peace Park
Address Memorial Grove Park, 1120 Kenas Rd, North Wales, PA
GPS 40°22'94" N, 75°21'08" W
Established Date July 25, 2020
Established by Korean War Memorial and America-Korea Alliance Peace Park Committee
Managed by Montgomery Township
Facility Type Memorial plaza, Monument
Site Size 109,265m²
Monument Size Memorial plaza W. 10m, L. 8m, Monument W. 3.6m , L. 1.8m, H. 3.6m
Feature The America-Korea Alliance Peace Park was established in Memorial Grove Park to commemorate the 70th anniversary of the Korean War. The park’s monument depicts the American flag, the Korean flag, and a map of the Korean Peninsula, commemorating the Korean War veterans who sacrificed their lives to defend freedom and peace, as well as the importance of the America-Korea Alliance for the future. The flags of the countries that participated in the Korean War are inscribed on the monument’s base.

1 Memorial commemorating Korea and US alliance with stone sentry statues on guard.
2 View of the America-Korea Alliance Peace Park. The monuments along with the Korean and U.S. flags are all standing side by side.





USA

Greenville, South Carolina, USA

Greenville Korean War Veterans Memorial



Official Name Korean War Veterans Memorials State of South Carolina
Address Conestee Park, 840 Mauldin Road, Greenville, SC
GPS 34°78'13" N, 82°35'20" W
Established Date June 1, 2013
Established by Korean War Veterans Association Foothill Chapter 301
Managed by Korean War Veterans Association Foothill Chapter 301
Facility Type Monument
Site Size 700m²
Monument Size W. 1.2m, L. 1m
Feature Korean War Memorial erected in Conestee Park. This memorial conveys a respect and a gratitude for people who devoted their lives for the protection of freedom. Names of the fallen are engraved on commemorative bricks on the ground.

Epitaph In honor of all the men and women who served honorably and courageously to protect our freedoms and liberties while serving in the defense of the Republic of South Korea.
In memory of the more than 36,000 American GI's who made the ultimate sacrifice(KIA) and to the more than 6,000 held as POWs and to those (MIA) still unaccounted for today.



Arlington Veterans Memorial



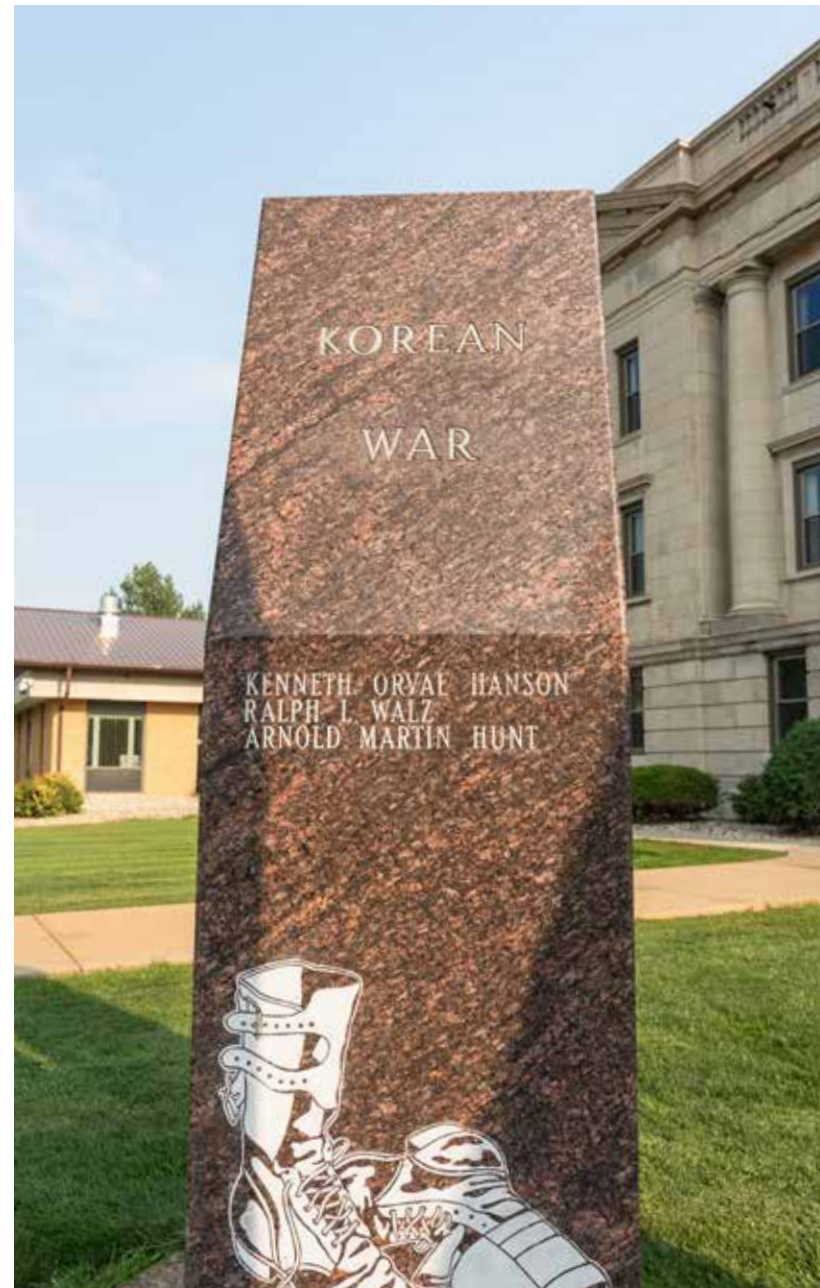
Official Name Arlington Veterans Memorial
Address US-14 & US-81, Arlington, SD
GPS 44°35'98" N, 97°12'91" W
Established Date May 2013
Facility Type Monument
Feature The Korean War Memorial in Arlington South Dakota is located at the lakeside Arlington Veterans Memorial overlooking Nordland Isle. The black marble memorial carries the names of veterans from this region and conveys honor and gratitude for their sacrifice. The Arlington Veterans Memorial also hosts memorials honoring those who served in World War I, World War II, and the Vietnam War as well as bronze statues of an eagle on a globe and various military personnel.

1, 2 Views of the memorial amongst several bronze statues.
 3 Entrance to Arlington Veterans Memorial.

Epitaph In honor and remembrance of the men and women who served their country in time of war and peace.



Grant County Veterans Memorial



Official Name Grant County Veterans Memorial
Address 210 E 5th Ave Milbank, SD
GPS 45°21'76" N, 96°63'57" W
Established Date November 1988
Facility Type Monument
Feature Located in front of the Grant County Courthouse, this war memorial consists of five brown marble columns. The Korean War Memorial, which bears the names of veterans killed in the Korean War above a picture of military boots, is centered on the left side of the center monument, which is also flanked by monuments to World War I, World War II, and the Vietnam War.



Epitaph Dedicated to the memory of the men and women from Grant County who served in the armed forces of their country and to those who gave their lives that we might enjoy the freedoms that our forefathers cherished.

Sioux Falls War Memorial



Official Name Sioux Falls War Memorial
Address 1021 W. Bailey St Sioux Falls, SD
GPS 43°56'12" N, 96°74'05" W
Established Date 2006
Facility Type Monument
Feature This memorial is erected in Sioux Falls Veterans Memorial Park. The monument names each war with US involvement including the Korean War on stacked stone slabs forming the four sides of the structure. A raised section of the walkway is composed of individual commemorative bricks.

- 1 Nearby monuments in Sioux Falls Veterans Memorial Park.
- 2 Veterans Memorial Park stone sign with dedication plaque set in a bed of shrubs.





USA

Sturgis, South Dakota, USA

Black Hills National Cemetery Korean War Memorial



Official Name Black Hills National Cemetery Korean War Memorial
Address 20901 Pleasant Valley Dr Sturgis, SD
GPS 44°36'88" N, 103°47'80" W
Established Date 2002
Established by South Dakota Korean War Veterans Association
Facility Type Monument
Feature A memorial erected on the grounds of Black Hills National Cemetery in Sturgis, South Dakota. The memorial is made from brown marble and honors those who answered the call to defend freedom in Korea. Note that the Black Hills are home to the famous Mount Rushmore monument.



1 Korean War Memorial from a distance.
2 Burial ground within Black Hills National Cemetery.



USA

Nashville, Tennessee, USA

Korean War Veterans Memorial Bridge



1



2

Official Name Korean War Veterans Memorial Bridge

Address Nashville, Tennessee Gateway Bridge, Nashville, TN

GPS 36°16'09" N, 86°76'94" W

Established Date May 2004

Established by Nashville

Established by Nashville

Facility Type Bridge

Monument Size L. 487m, H. 58m

Feature Korean War Veterans Bridge crossing Cumberland River is a memorial in Nashville to commemorate veterans who participated in the Korean War.

Construction work of this bridge known as Gateway Bridge previously began in 2001 and was completed in 2004 and its name changed in 2006 to commemorate veterans who participated in the Korean War.

This bridge which plays a role as key infrastructure of traffic flow connecting the eastern part and central part of Nashville is characterized by natural harmony of history, art and practicality, one of the landmarks that represents Nashville with its beautiful nightscape and soft light of street lamps.

1 Complete view of the Korean War Veterans Memorial Bridge.

2 A beautiful nighttime view of the illuminated Korean War Memorial Bridge.





USA

Amarillo, Texas, USA

Panhandle Korean War Memorial Bench



Official Name Memorial Bench, Texas Panhandle War Memorial

Address 4101 Georgia St. Amarillo, TX

GPS 35°17'21" N, 101°86'50" W

Established Date September 14, 2019

Established by Korean American Association of Amarillo Arco, Texas Panhandle War Memorial Center

Managed by Randall County Master Gardener

Facility Type Bench

Site Size 11,655m²

Monument Size W. 91.5cm, H. 35.5cm

Feature This Korean War Veterans Memorial Bench within the Panhandle War Memorial Park in Texas is built to honor veterans from the Panhandle. The memorial is a collection of monuments honoring fallen and missing veterans from all wars, including the Korean War.

Left Other veterans memorials close to the Korean War Veterans Memorial Bench.

Below The Korean War Veterans Memorial Bench.



Brigham City Korean War Memorial



Official Name Korean War Memorial

Address Brigham City City Hall, 20N Main St. Brigham City, UT

GPS 41°51'11" N, 112°01'53" W

Facility Type Monument

Feature The Brigham City Korean War Memorial is a bronze plaque mounted on a base beneath a statue of a stately veteran in front of the Box Elder County Courthouse. The names of veterans of World War I, World War II, and the Vietnam War, including the Korean War, are inscribed on one side of the plaque, and the coats of arms of the major branches of the U.S. military are on the other.

1 Complete view of the war memorial in front of Brigham City City Hall.

2, 3 Memorial copper plaques on which the names of the fallen and an epitaph are engraved.

Epitaph In solemn recognition of the sacrifices and leadership of the men and women of Box Elder County who gave their lives to preserve a free society, built the peace and gave to future generations the precious gift of freedom.





Chosin Reservoir Campaign Veterans Memorial




Official Name Veterans of Chosin Reservoir Campaign North Korea
Address 1102 1200 W St, Farr West, UT
GPS 41°27'73" N, 112°00'78" W
Established Date November 11, 2003
Facility Type Monument
Feature The Korean War Memorial is located on the grounds of the George E. Wahlen Ogden Veterans Home. The polished black marble memorial appears draped over with an etched image of the American flag. The memorial singles out the Chosin Reservoir Campaign during which our forces fiercely fought with Communist Chinese troops in the frozen winter. The circular memorial area hosts ten veterans memorials encircling a spire shaped memorial in the center.

- 1 Veterans memorial site in front of the George E. Wahlen Ogden Veterans Home.
2 Reverse side of the Korean War Memorial.

Epitaph Whatever we were in that frozen long-ago and whatever we are now, we are bound as one for life in an exclusive fraternity of honor. The only way into our ranks is to have paid the dues of duty, sacrifice and valor by being there. The cost of joining, in short, is beyond all earthly wealth. "They will not be forgotten."



Wayne County Korean War Veterans Memorial



Official Name Wayne County Korean War Veterans Memorial
Address Wayne County Justice Court, 18 S Main St, Loa, UT
GPS 38°40'19" N, 111°64'30" W
Facility Type Monument
Feature This memorial is located in front of the Wayne County Courthouse. The all brick memorial wall has six copper plaques side-by-side beneath a bell suspended to an arch. The plaques carry the names of the fallen who served in World War I, World War II, the Persian Gulf War, and the Korean and Vietnam Wars. Seven memorials commemorating servicemen according to the branch of the US armed forces are erected at the Loa Veteran Memorial across the street.

- 1 Memorial in front of the Wayne County Courthouse.
2 Close up of copper plaques.





Morgan Korean War Veterans Memorial



Official Name Morgan City & County
Korean War Veterans Memorial
Address 48 W. Young St. Morgan. UT
GPS 41°03'61" N, 111°67'79" W
Facility Type Monument
Feature The veterans memorial located in Veterans Memorial Plaza in Morgan Utah consists of four tall granite monuments in perpendicular formation which honor local area veterans who served in World War I, World War II, the Korean War and the Vietnam War. The names of those who gave their lives in service are inscribed under the heading 'supreme sacrifice'.

- 1 Four memorials including the Korean War Memorial appear like hands on a clock.
2 Morgan City and County Memorial Building.





USA

Salt Lake City, Utah, USA

Salt Lake Korean War Memorial



Official Name Korean War Memorial
Address Memory Grove Park, 300 N Canyon Rd, Salt Lake City, UT
GPS 40°77'67" N, 111°88'47" W
Established Date July 27, 2003
Established by Utah Korean War Memorial Committee

Facility Type Monument
Feature Korean War Memorial located in Memory Grove Park in Salt Lake City Utah. The engraved marble plates commemorate the one hundred and forty two men and women from Utah who were killed in the Korean War. Their names are engraved on the hexahedral marble panels in the middle. The names of the veterans who have since deceased are engraved on the Wall of Honor as well.

1 Right side panel features; Korea Peninsula map, poetry honoring those who made the supreme sacrifice, a tribute to prisoners of war who did not return, and numerical information on participation and military strength.
2 Names of people who contributed to the construction and development of this Korean War Memorial are engraved on a Wall of Honor.





USA

Tooele, Utah, USA

Tooele Korean War Memorial



Official Name Korean War Memorial
Address Veterans Memorial Park,
15 W Vine St, Tooele, UT
GPS 40°53'01" N, 112°29'91" W
Established by May 30, 2005
Facility Type Monument
Feature The Veterans Memorial located in Veterans Memorial Park in Tooele Utah consists of five memorials commemorating participation in each of World War I, World War II, the Korean War, the Vietnam War, and the Middle East. They stand in a semi-circle formation converging on a dedication stone at the foot of an American flag. A bronze statue of a soldier stands opposite the memorial which was sculpted by Dan Snarr and is dedicated to the tragedy of veteran suicide.

- 1 Complete view of Veterans Memorial Park.
- 2 Korean War Memorial.



Vernal Korean Conflict Monument



1



2

Official Name Korean Conflict Monument
Address 147 E, Main St, Vernal, UT
155 E Main St, Vernal, UT
GPS 40°45'59" N, 109°52'59" W
Facility Type Monument
Feature The Korean War Memorial is located in front of Uintah County building and it is one of six memorials standing behind the bronze statue of veterans who participated in World War I and Korea Peninsula map and words of commemoration are engraved on the Korean War Memorial.

1 Bronze statue of a World War I soldier and Korean War Memorial.
2 View of the Veterans Memorial from across the street.

Epitaph "They gave all they had"



38th Parallel Memorial Garden



1



2

Official Name 38th Parallel Memorial Garden

Address Caroline High School, 19155 Rogers Clark Blvd, Milford, VA

GPS 38°00'15" N, 77°41'52" W

Established Date January 1, 2012

Established by Caroline Middle, High School

Managed by Caroline High School

Facility Type Garden

Site Size 12m²

Feature This Memorial Garden is located on the grounds of the Caroline Middle School almost precisely on the 38th parallel line. The Garden was made possible by members of the History Club at Caroline Middle School as described on the copper plaque mounted on the polished marble slab. A pink marker shaped like a popsicle marks the location of the 38th parallel and where it divides North and South Korea.


1 Blocks of pavement in the garden on which the words 'We go together' are engraved symbolizing the alliance between South Korea and the USA.

2 Complete view of 38th Parallel Memorial Garden.

Epitaph This memorial garden is dedicated to all veterans of the Korean War 1950-1953. With this plaque and garden we salute, honor and laud, now and in years to come, the heroic men and women who served and sacrificed for our country, and for liberty and democracy, around the world.



Jangjin Memorial



Official Name The Chosin Few Battle Monument
Address 1701 Semper Fidelis Wy, Quantico, VA (Adjacent Semper Fidelis Memorial Chapel)
GPS 38°54'27" N, 77°34'22" W
Established Date May 4, 2017
Established by Republic of Korea Ministry of Patriots and Veterans Affairs, The Chosin Few Battle Monument Board of Directors
Managed by Marine Corps Heritage Foundation
Facility Type Monument
Feature This stunning memorial named 'The Chosin Few Battle Monument' is located in Semper Fidelis Memorial Park which overlooks the National Museum of the Marine Corps. Each side of the octagonal shaped monument describes scenes of the Battle of Changjin Reservoir aided by vivid relief sculptures bringing each scene to life.

1 Battle of Changjin Reservoir Memorial in US National Museum of the Marine Corps.
 2, 3 Sculpted scenes from the fierce Battle of Changjin Reservoir.



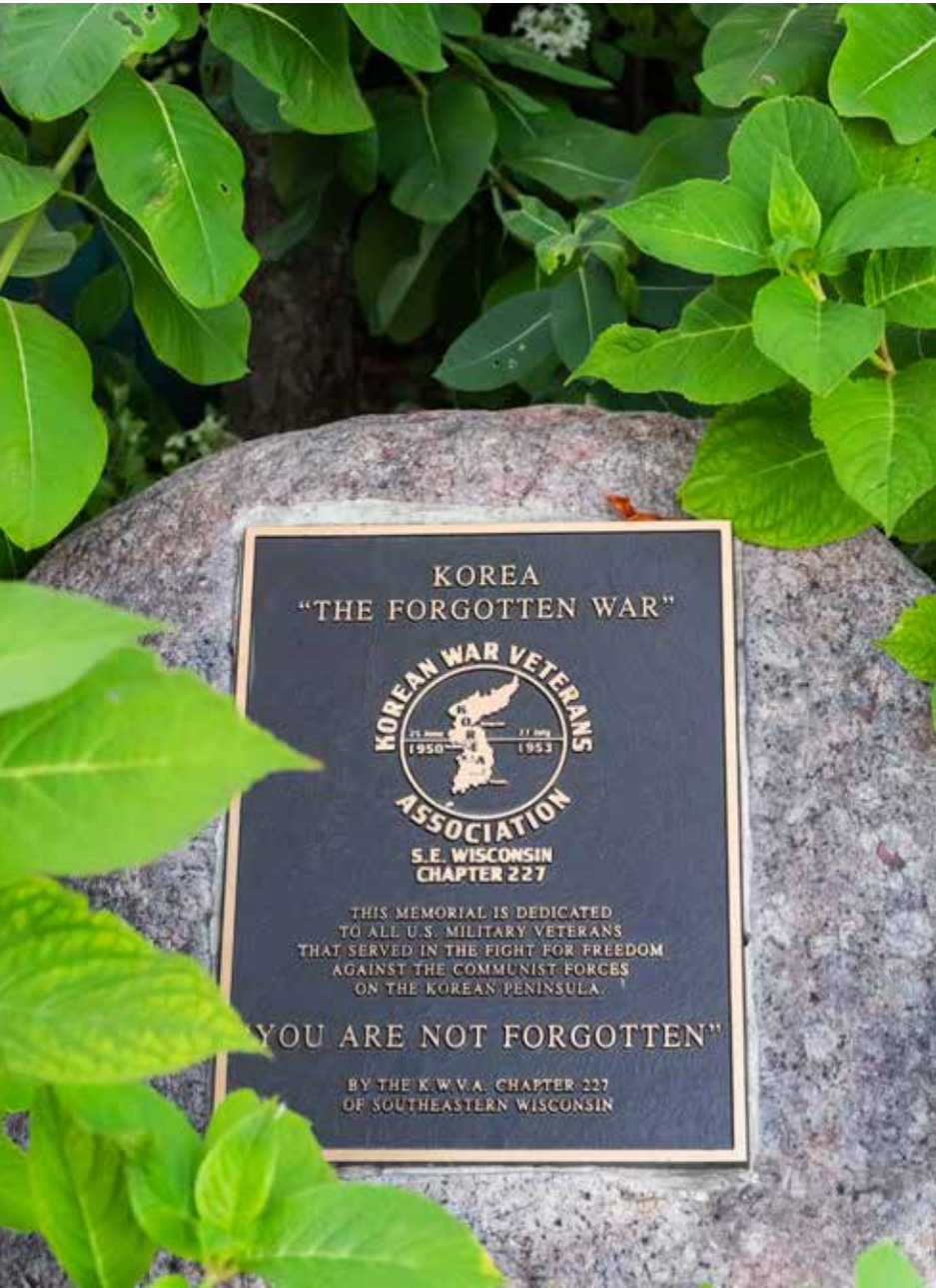
Kenosha Korean War Memorial



Official Name Kenosha Korean War Memorial
Address 5220 6th Ave Kenosha, WI
GPS 42°58'79" N, 87°81'94" W
Established by Korean War Veterans association Chapter 227 of S.E. Wisconsin
Facility Type Monument
Feature Within Veterans Memorial Park, a short distance from the colossal Veterans Memorial Fountain stands a raised rectangular war memorial lined with marble plates and covered in flowers elevates a bronze statue of a soldier. The memorial expresses sincere appreciation of the Kenosha County members of the armed forces for their service and sacrifice through its numerous engraved names, plaques, historical text and inscribed messages. A memorial stone with a mounted copper plaque honors all US military veterans that fought for freedom on the Korean Peninsula.

Left Bronze statue of soldier on the Kenosha War Memorial.
Right Korean War Memorial Stone embedded in a grass thicket.

Epitaph "The Forgotten War"
This memorial is dedicated to all U.S. Military Veterans that served in the fight for freedom against the communist forces on the Korean Peninsula. "You are not forgotten."





USA

Nekoosa, Wisconsin, USA

Nekoosa War Memorial



Official Name Nekoosa War Memorial
Address 951 Market St Nekoosa, WI
GPS 44°31'51" N, 89°90'15" W
Established Date May 30, 1960
Facility Type Plaque
Feature A bronze plaque in the form of a war memorial attached to the side of a red brick wall in front of the Nekusa City Government Building. The names of veterans of the Korean War are engraved on it, along with those of the First and Second World Wars. An old cannon is also displayed in front of the wall.

Left 20th Century cannon in front of the memorial wall.
Right Copper plaque attached to the memorial wall.

Epitaph This memorial dedicated by parents, relatives and friends to perpetuate the memory of our valiant defenders of freedom who made the supreme sacrifice.



Oshkosh Korean War Memorial



Official Name Oshkosh Korean War Memorial
Address South Park, 659 W South Park Ave, Oshkosh, WI
GPS 44°00'81" N, 88°55'28" W
Established Date April 29, 1984
Facility Type Monument
Feature The Oshkosh Korean War Memorial is located in South Park alongside monuments from World War II, the Vietnam War, and the Gulf War. The Korean War Memorial is inscribed with the names of those who died in the war and a pledge to remember their courage and dedication.





USA

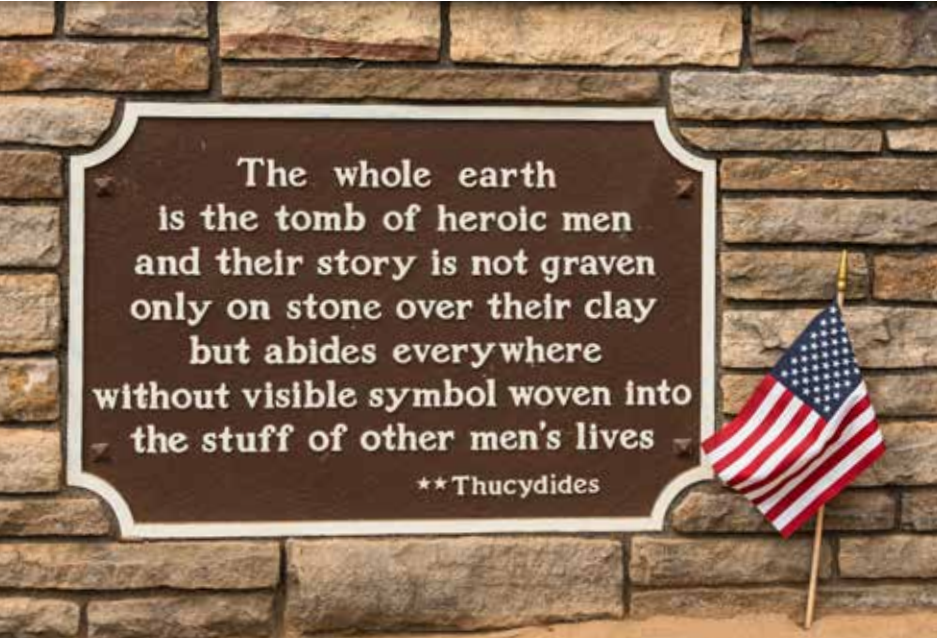
Rosholt, Wisconsin, USA

Rosholt War Memorial



Official Name Rosholt War Memorial
Address 290 Grand Ave E Rosholt, WI
GPS 44°62'79" N, 89°30'33" W
Established Date April 1984
Facility Type Monument
Feature The war memorial is located in front of an American Legion veterans group building. The center plaque carries the names of Rosholt residents who gave their lives serving in World War II and the Korean War. The plaques on either side present famous quotations of heroism and forgiveness.

Epitaph The whole earth is the tomb of heroic men and their story is not graven only on stone over their clay but abides everywhere without visible symbol woven into the stuff of other men's lives.





USA

Honolulu, Hawaii, USA

National Memorial Cemetery of the Pacific, Korean War Memorial



Official Name National Memorial Cemetery of the Pacific
Address 2177 Puowaina Dr. honolulu, HI
GPS 21°31'13" N, 157°84'84" W
Established Date February 15, 2013
Established by Republic of Korea Ministry of Patriots and Veterans Affairs
Managed by Nuuanu Punchbowl
Facility Type Monument
Feature The U.S. Pacific National Cemetery is the resting place of more than 22,000 soldiers from the Vietnam War and the Pacific War, including 1,242 soldiers from the Korean War. There are seven memorials to the Korean War donated by the Korean War Memorial Association, the Hawaii Jang Jin Ho Battle Association, the Hawaii POW/MIA Association, and many others. A new memorial to the fallen is dedicated to commemorate the 60th anniversary of the armistice. Made of black marble, the memorial is inscribed with gratitude and respect for the dedication of all veterans who lost their lives in the Korean War.

Left View of memorials lined along a pathway including the Korean War Memorial in the National Memorial Cemetery of the Pacific.
1 Stone commemorating those who were killed in the Korean War.
2 Honolulu Memorial Hall in the National Memorial Cemetery of the Pacific.



USA

Honolulu, Hawaii, USA

National Memorial Cemetery of the Pacific, Korean War Memorial Stone



Official Name National Memorial Cemetery of the Pacific

Address 2177 Puowaina Dr, Honolulu, HI

GPS 21°31'13" N, 157°84'84" W

Established Date March 23, 2022

Established by Korean War Veterans association CH-1 of Hawaii

Managed by Nuuanu Punchbowl

Facility Type Monument

Site Size 112 acres

Monument Size W. 84cm, L. 61cm, H. 31cm

Feature Stone on which the phrase "let's go together" in Korean is engraved commemorates those who were sacrificed in defense of freedom of the Republic of Korea 4,500 miles away across the Pacific.



3

WORLDWIDE

United Kingdom, Ireland(A nation assigned to the UK),
Canada, Türkiye, Australia, Greece, Philippines,
Thailand, Netherlands, Suriname(A nation assigned
to the Netherlands), Colombia, New Zealand,
South Africa, Sweden, India, Norway



When North Korea's illegal invasion of the South triggered the Korean War, the United Nations quickly passed three Security Council resolutions to send in UN Forces. This resolution led to the entry of 16 nations including the United States, which played a crucial role in the defense of Korea's freedom.

The power of the UN was not limited to combat. Medical aid teams from six countries, including Germany, were dispatched to treat the many wounded and injured civilians. The support of 38 other logistical donors, including non-member states, was crucial to post-war recovery and stability.





Epitaph In this fierce and brutal conflict those who fought included many Second World War veterans reinforced by reservists and young national servicemen. The land battle was fought against numerically superior communist forces the terrain was mountainous and the weather extreme.

United Kingdom
London, United Kingdom

London Korean War Memorial



Official Name The Korean War Memorial
Address Korean War Memorial, Victoria Embankment Gardens, London
GPS 51°50'38" N, 0°12'39" W
Established Date November 26, 2014
Established by The Government of the Republic of Korea
Managed by Westminster City Council
Facility Type Monument, Statue
Monument Size Top H. 5.8m, Statue H. 3.1m
Feature The figure is an image of a soldier who has his head down thinking about his fellow soldiers who could not return home from the war. This statue was made by Phillip Jackson. He is well known for making the statue of Ferguson (former coach of Manchester United). London's Korean War memorial was unveiled in 2014, the latest of the participating capitals.

Left Image of The Korean War Memorial in London, located in the background of the British Ministry of Defence building.
1 On the left side of the monument is the British flag and the memorial inscription.
2 The back of the monument features the flag of South Korea and a map of the country.





Ireland(A nation assigned to the UK)

Lixnaw, Ireland

Ireland Lixnaw Korean War Arch



Official Name Lixnaw Korean War Arch

Address Clogher Estate, Main Street,
Lixnaw Village, Co.Kerry

GPS 52°40'68" N, 9°61'75" W

Established Date July 12, 2005

Established by Korean War Memorial
Committee

Managed by Korean War Memorial
Committee

Facility Type Archway

Feature The monument was built by local residents through active fundraising efforts to honor the soldiers from the Lixnaw area who died in the Korean War. The monument is an arch made of bricks and contains the names of the veterans.



Left Ireland fought in the Korean War as a nation assigned UK to defend freedom. An arched monument in Lixnaw commemorates Ireland's participation in the Korean War.



Plaque of the Korean War in St. Mary's Garden of Remembrance in Thurles



Official Name Republic of Korea Memorial
Address 2 St. Mary's Ave, Monacocka, Thurles, Co. Tipperary, E41 VK30
GPS 52°68'07" N, 7°80'48" W
Established Date June 25, 2014
Established by Durlas Eile Eliogarty Memorial Committee, The Government of the Republic of Korea
Managed by Durlas Eile Eliogarty Memorial Committee
Site Size 255-foot wide park
Monument Size W. 0.6m, L. 1.2m
Facility Type Monument
Feature There were memorial monuments of victims of UN peacekeeping operations at St. Mary's Garden of Remembrance, but there were no monuments of Korean War veterans, which had been a source of regret for veterans and bereaved families from the war. The memorial, which was built with the cooperation of local residents, is a wall-type monument made of black bricks with a bronze plate commemorating Korean War veterans.




Canada

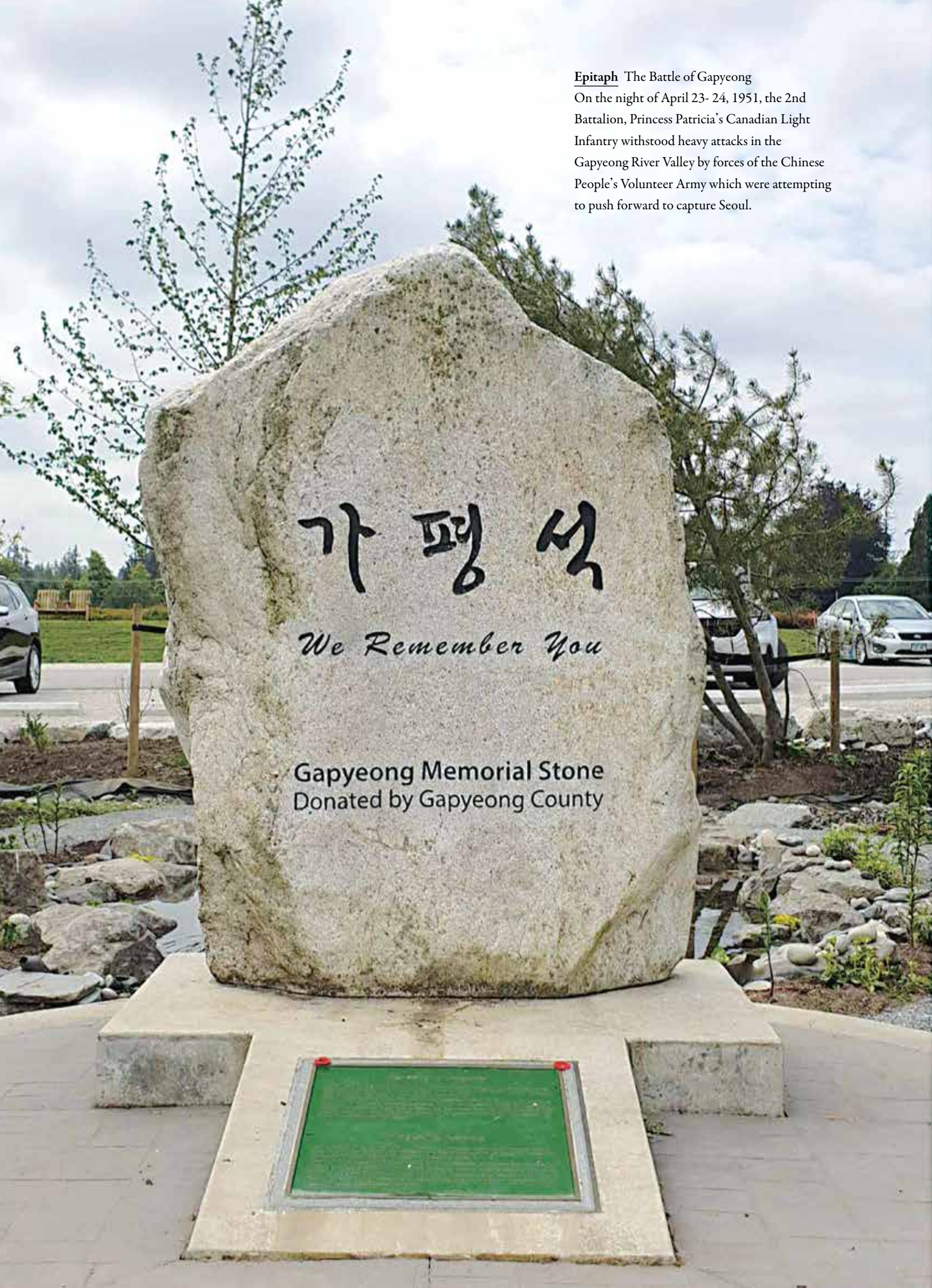
Calgary, Alberta, Canada

Calgary Veterans Memorial



Official Name The Cenotaph at Memorial Park, Calgary, Alberta
Address 1221 2 St Southwest, Calgary, Alberta
GPS 51°04'11" N, 114°06'97" W
Established Date May 2007(Refurbished in May 2011)
Managed by The City of Calgary
Facility Type Monument
Monument Size W. 1.2m, L. 1.2m, H. 2.5m
Feature One of several memorials commemorating Canada's involvement in the Korean War and World Wars I and II in Calgary's Central Memorial Park. The inscription on the tall, tower-shaped monument lists the periods of the Korean War.





Epitaph The Battle of Gapyeong
On the night of April 23- 24, 1951, the 2nd Battalion, Princess Patricia’s Canadian Light Infantry withstood heavy attacks in the Gapyeong River Valley by forces of the Chinese People’s Volunteer Army which were attempting to push forward to capture Seoul.

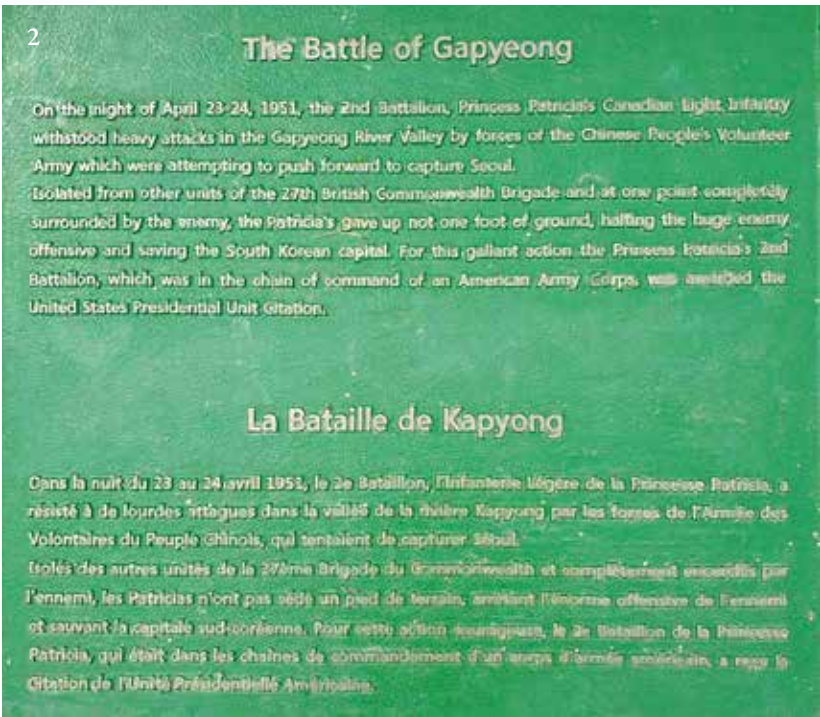
Canada
Langley, BC, Canada

Langley Korean War Memorial Garden



Official Name
Langley Korean War Memorial Garden
- Gapyeong Memorial Stone
Address 21177 Fraser Hwy, Langley, BC
GPS 49°10'06" N, 122°63'79" W
Established Date January 22, 2019 (Monument), April 21, 2023(Memorial Garden)
Established by Arboretum and Botanical Society of Langley
Managed by Arboretum and Botanical Society of Langley
Facility Type Memorial Garden, Monument
Monument Size Monument W. 1.9m, L. 0.65m, H. 2.5m, Memorial Garden W. 12m, L. 8m
Feature To commemorate the Battle of Gapyeong by Canadian Forces, the Gapyeong Memorial Stone was installed in the Derek Doubleday Arboretum on January 22, 2019. On the 60th anniversary of the establishment of diplomatic relations between Korea and Canada and the 70th Anniversary of the Korean War Armistice, the Korean War Memorial Garden, which includes a pond and other landscaping around the Gapyeong Memorial Stone, was completed on April 21, 2023.

Left A completed view of the Gapyeong Memorial Stone with added pond landscaping.
1 An image of the Gapyeong Memorial Stone surrounded by flags of the United Nations and its participating countries.
2 The history of the fierce Battle of Gapyeong is recorded.



Winnipeg Kapyong Park Korean War Memorial



Official Name Winnipeg Kapyong Park
Korean War Memorial
Address Kapyong Park, 340 Amherst St,
Winnipeg, MB
GPS 51°04'11" N, 114°06'97" W
Established Date June 22, 2019
Established by Korean-American
Association of Manitoba
Managed by Winnipeg City
Facility Type Monument
Monument Size Monument W. 1.2m, H.
1.45m, T. 0.6m Bed Stone W. 1.7m, L. 1.2m,
H. 0.6m
Feature This is another memorial of the
fierce Battle of Gapyeong, which was fought
by the Canadian troops. The monument
consists of a memorial stone engraved
with the words freedom, love, and peace
and an information board with a detailed
explanation of the circumstances of the Battle
of Gapyeong.

Right An image of the Korean War
Memorial at Winnipeg Kapyong Park, which
is an iconic structure.

1, 2 Image of the Korean language written
fence at the entrance to Winnipeg Kapyong
Park.





Türkiye
Lüleburgaz, Türkiye

Lüleburgaz Korean War Monument



Official Name Kore Şehitleri Anıtı
Address Lüleburgaz Şehitliği, 39752 Ayvalı, Lüleburgaz, Kırklareli
GPS 41°40'52" N, 27°33'10" E
Facility Type Monument
Feature The Korean War Monument in the Lüleburgaz Cemetery. The commemorative sculpture, in the form of a spire rising, symbolizes the mettle and bravery of the Turkic troops who participated in the war.

1 Main entrance to Lüleburgaz Cemetery.
2, 3 A view of the memorial with the name of the Korean War written in Türkiye.



Harbiye Military Museum



Official Name Harbiye Military Museum
Address Valikonağı Caddesi, Harbiye, Şişli 34298 İstanbul
GPS 41°04'83" N, 28°98'78" E
Established Date February 10, 1993
Established by Ahmet Fehti Pasha
Managed by Sema
Facility Type Memorial Hall
Site Size 54,000m², Building area 18,600m²
Monument Size W. 179m, L. 28m, H. 14m, 2nd floor scale
Feature The Korean Pavilion in the Military Museum is operated separately and displays artifacts, military uniforms, and food from Korean War veterans. Until recently, the museum has been expanding its collection through donations from the descendants of veterans.

Right Entrance of the Harbiye Military Museum and complete view of the outdoor museum.

Below An image of the Korea exhibit at the Harbiye Military Museum.





Historical records, relics, weapons and military uniform of soldiers of Türkiye armed forces who participated in the Korean War are displayed along with brief description. Pictures of soldiers of Türkiye armed forces who took part in the Korean War are printed into image wall which gives people a glimpse of a fierce battle situation at that time.



Queensland Korean War Memorial



Official Name Queensland Korean War Memorial
Address Cascade Gardens, 2730 Gold Coast Highway, Broadbeach QLD 4217
GPS 28°01'11" S, 153°25'41" E
Established Date August 20, 2011
Established by Republic of Korea Ministry of Patriots and Veterans Affairs, Australian Federal Ministry of Veterans' Affairs, State of Queensland, Gold Coast City Council, Australian Korean War Memorial Queensland, Association of Qld Korean Veterans
Managed by Gold Coast City Council
Facility Type Monument, Plaque
Site Size 70m²
Monument Size W. 20m, L. 3m, H. 2m
Feature The Queensland Korean War Memorial was established in 2011 and designated as Australia's National Major War Memorial in 2015. It includes statues of Australian soldiers, evacuees, Busan UN National Park, bronze plaque of the fallen, bronze plaque of the missing, plaque commemorating the Battle of Busan, and the Gapyeong Memorial Stone. Located near the center of the touristy Gold Coast, it is a war memorial that is easily relatable to veterans, Koreans, Australians, and many others who have served in various conflicts since the Korean War.

Epitaph They went with songs to battle; they were young; straight of limb true of eye, steady and aglow They were staunch to the end against odds uncounted; they fell with their faces to the foe.





Australia

Footscray, VIC, Australia

Melbourne Korean War Memorial



Official Name Korean War Memorial

Address Farnsworth Ave, Footscray VIC 3011

GPS 37°78'91"33 S, 144°89'48" E

Established Date May 2, 2019

Established by Republic of Korea Ministry of Patriots and Veterans Affairs, Korean Consulate-General of Melbourne, The Victorian Government, The City of Maribyrnong, Melbourne Korean War Memorial Community

Managed by Melbourne Korean War Memorial Community

Facility Type Monument

Monument Size Monument H. 1.5m, W. 18m, L. 5.8m,

Flower stand and Gapyeong Stone H.1.5m, W. 0.8m, L. 0.4m

Feature The Korean War Memorial was built in Quarry Park, Maribyrnong to honor the dedication and noble sacrifice of Australian soldiers who fought to defend freedom and democracy on the Korean Peninsula during the Korean War. It is a memorial wall made of 21 panels arranged in a wave line, documenting the progression of the Korean War and the conditions of participation.



Athens War Museum, Korean War Exhibition Hall



Official Name Athens War Museum
Address Rizari 2-4, Athens 106 75
GPS 37°58'31" N, 23°44'43" E
Established Date June 25, 2021
Established by Athens War Museum
Managed by Athens War Museum
Facility Type Memorial Hall
Site Size 50m²

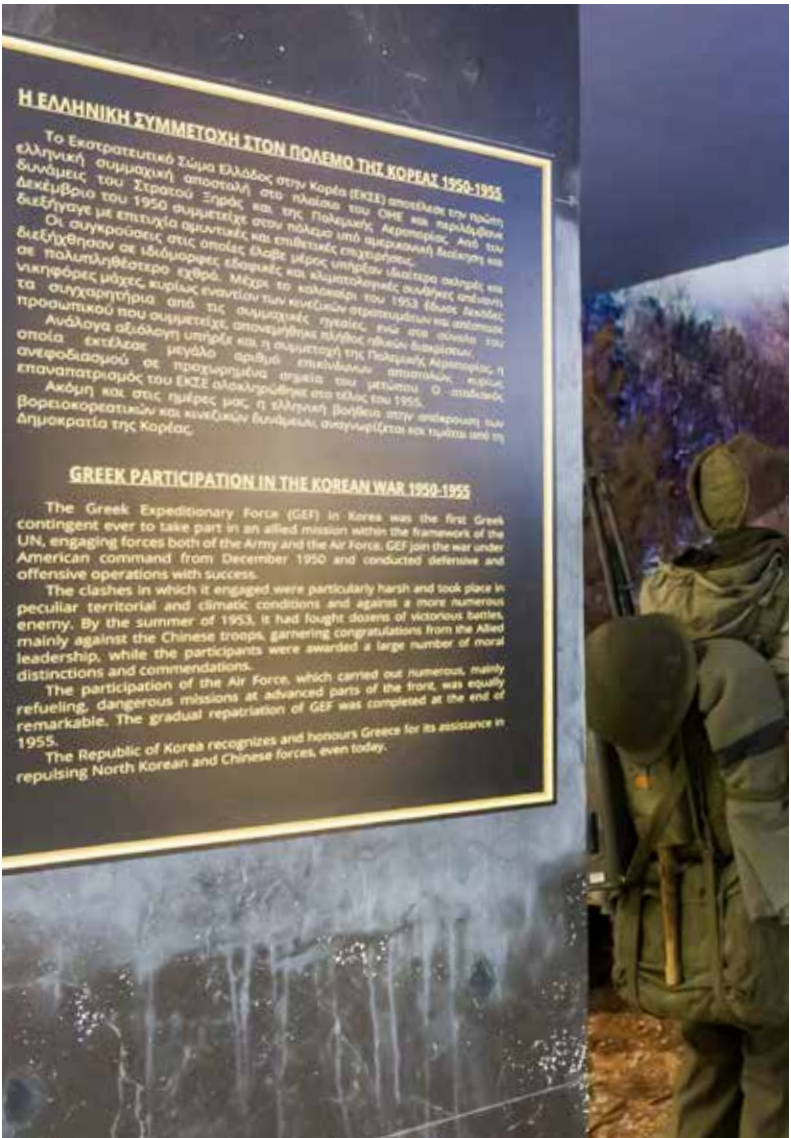

Feature The Athens War Museum's Korean War Exhibition Hall consists of an actual exhibition hall that recreates the battlefields of the Korean War. The permanent exhibits include a sculpture commemorating the Greek army's participation in the Korean War, other Korean War-related artifacts and monuments, and a special documentary featuring interviews with Korean War veterans.

Left A commemorative sculpture of the Korean War, depicting the Korean Peninsula, dedicated to Greek veterans.

1 A special documentary on the Korean War, featuring interviews with veterans is being shown.

2 A recreation of the battlefield during the Korean War.





Greece contributed 10,255 troops, including a Spartan battalion, to the Korean War. Under the banner of the Freedom Regiment, the Greek troops fought bravely in battles such as Cheolwon and Yeoncheon, suffering 194 casualties and 543 wounded. The Athens War Museum operates a separate Korean War exhibition hall, which displays military uniforms, artifacts, and historical documents.





Philippines Korean War Memorial Hall




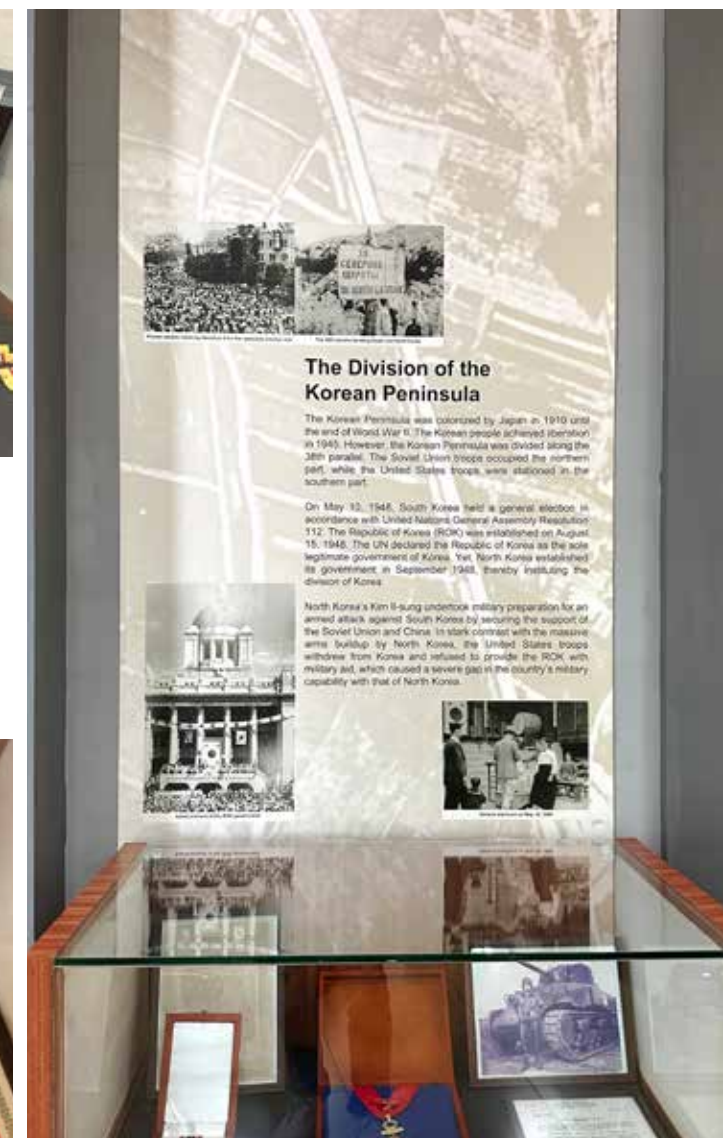
Official Name PEFTOK Korean War Memorial Hall
Address Philippine-Korea Friendship Center, Bayani Road, Western Bicutan, Taguig City, Manila
GPS 14°31'29" N, 121°02'44" E
Established Date March 29, 2012
Established by Philippine Veterans Association, The Government of the Republic of Korea
Facility Type Memorial Hall
Site Size 5,000m²
Monument Size 988m², 3rd floor above ground
Feature The Philippine Korean War Memorial in Taguig City, Manila, was built to honor the supreme sacrifice, bravery, and dedication of the Korean War veterans. This further strengthened the friendly and cooperative relationship between Korea and the Philippines that was forged during the war.

Left Complete view of the PEFTOK Korean War Memorial Hall.

1 Entrance of Philippine-Korea Friendship Center.

2 The PEFTOK Memorial Wall and Korean Peninsula sculpture commemorate the dedication and sacrifices of Korean War veterans.





The first floor of the Memorial Hall is composed of an exhibition hall and a multipurpose hall, and the exhibition is held on the first floor. The memorabilia, weapons, and medals of veterans are displayed and documented with explanations.



Korean War Veteran Museum



Official Name Korean War Veteran Museum
Address The 21st Infantry Regiment, Ban Suan, Muang Chonburi, Chonburi
GPS 13°38'58" N, 100°99'33" E
Established Date August 23, 1992
Established by Thai Army **Managed by** LT. Pinit Boontawong
Facility Type Memorial Hall
Site Size 130.9m² **Monument Size** W. 7.7m, L. 17m, H. 3.4m
Feature Relics, military uniform, historical records, and information boards of historical background of the Korean War are displayed and kept at the located within military facilities in Chonburi Province, Thailand.

1 Entrance of memorial hall commemorating participation in the Korean War.
2 Front view of monument commemorating participation in the Korean War.
3 Interior of the Korean War Memorial displaying artifacts, plaques, and many other relics commemorating your visit.





Netherlands

Roermond, Netherlands


Roermond Korean War Plaque



Official Name Roermond Korean War Plaque
Address Stadspark Hatterm, Maastrichterweg, Roermond
GPS 51°18'13" N, 5°98'65" E
Established Date September 2, 2017
Established by Vereniging Oud Korea Strijders
Managed by Stichting Nationaal Indië-monument 1945-1962
Facility Type Plaque
Monument Size W. 0.4m, L. 0.6m
Feature A bronze plaque commemorating the Korean War at the Roermond National Memorial. The bronze plaque is inscribed with the names of those who died in the Korean War.



Korean War Memorial Statue



Official Name Korean War Memorial statue
Address Waterkant #15 y Zeelandia,
Paramaribo, Suriname
GPS 5°82'51" N, 55°15'09" E
Established Date June 25, 2008
Established by Embassy of the Republic of
Korea in Venezuela
Managed by Paramaribo City Park, Suriname
Korean Association
Facility Type Statue
Site Size 56m²
Monument Size Statue W. 2.5m, L. 1.2m,
H 2m, Pedestal W. 3.2m, L. 2.7m, H. 2.7m
Feature The statue is located just behind
the National Assembly in the center of
Paramaribo, the capital of Suriname. It depicts
three stalwart veterans marching in uniform.
The bronze plaque at the bottom pays tribute
to the 102 Surinamese veterans.

Epitaph On behalf of the government
and people of the Republic of Korea, this
monument is dedicated to honor the memory
of one hundred and two Surinamese veterans'
devotion and contribution to defend the
Republic of Korea, fighting for liberty and
democracy during the Korean War. (1950-
1953)



Korean War Memorial Stone for the Warriors



Official Name Korean War Memorial Stone
for the Warriors
Address Dirección de Veteranos y
Rehabilitación Inclusiva, Cl. 21 #4440,
Bogotá
GPS 4°63'29" N, 74°10'03" W
Established Date February 2013
Established by Centro de Rehabilitación
Inclusiva Colombia-Corea(DIVRI)
Managed by Centro de Rehabilitación
Inclusiva Colombia-Corea(DIVRI)
Facility Type Monument
Site Size W. 0.4m, L. 0.6m
Feature A monument commemorating
soldiers who were killed in the Korean War is
built in front of the DIVRI in Bogotá. The
names of Colombian soldiers who fought
and died in the Korean War are engraved on
the front, and an inscription honoring them
is engraved on the back with a turtle ship
symbol.

1 Colombia sent an army battalion and
a navy frigate during the Korean War. To
commemorate this event, the back of the
memorial stone depicts a map of the Korean
Peninsula, a turtle ship, and the warships that
were deployed.
2 Memorial stone commemorating soldiers
who were killed in the Korean War seen from
the side.



Epitaph Construido por el pueblo y el gobierno de la república de
corea a través de la agencia de cooperación internacional de corea
(KOICA) con el ministerio de defensa nacional para agradecer al
pueblo y al gobierno de la república de colombia quienes participaron
en la guerra de corea (1950-1953) y para contribuir a la rehabilitación
e inclusión social de los héroes del conflicto armado.


New Zealand

Christchurch, New Zealand

Christchurch Korean War Pavilion



Official Name Halswell Quarry Park
Christchurch Korean War Pavilion
Address Halswell Quarry Park, Kennedy's
Bush Road, Halswell, Christchurch 8025
GPS 43°59'96" S, 172°57'94" E
Established Date June 4, 2022
Established by Christchurch Korean
Association
Managed by Christchurch City
Monument Size W. 6.3m, L. 6.3m, H. 4.7m
Facility Type Memorial Pavilion
Feature A memorial in the form of a Korean-
style gazebo erected in Halswell Quarry
Park. Under the eaves of the gazebo is a
bronze plaque inscribed with the names of
approximately 250 veterans from Canterbury.





New Zealand

Otaki, New Zealand

Otaki School Korean War Veterans Memorial



Official Name Otaki School Korean War Veterans Memorial
Address Otaki School, 123 Mill Road, Otaki 5512
GPS 40°75'44" S, 175°14'42" E
Established Date August 5, 2013
Established by Otaki School
Managed by Otaki School
Facility Type Monument
Feature Otaki School on New Zealand's North Island, home to the annual commemoration of the Korean War Armistice. The school's memorial to Korean War veterans features the Korean flag and the New Zealand flag as a tribute to New Zealand's veterans.

Left Complete view of the Otaki School Korean War Veterans Memorial.
1 A Korean War Veterans Memorial standing under a dense tree.
2 Complete view of Otaki School.

Epitaph This monument is dedicated to the New Zealand veterans of the Korean War.




Whanganui Korean War Veterans Memorial



Official Name Whanganui Korean War Veterans Memorial
Address Queens Park, Pukenamu Drive, Whanganui 4500
GPS 39°93'42" S, 175°05'60" E
Established Date August 15, 2015
Established by Whanganui City
Managed by Whanganui City
Facility Type Monument
Feature This memorial stands in Queens Park in the beautiful small city of Wanganui located in North Island, New Zealand. The first memorial to be erected in New Zealand's immigration history, it features a memorial stone with plaques bearing the names of 99 veterans.

1 View of the monument on the hill at Queens Park.
2 New Zealand dispatched about thirty eight hundred soldiers to the Korean War and they fought fiercely in the Battle of Gapyeong and so forth with soldiers from Commonwealth nations. 23 soldiers were killed. The memorial plaque is engraved with the names of 99 veterans who participated in the Korean War.





South Africa

Cape Town, South Africa

South African Air Force Museum, Korean War Memorial Room



Official Name South African Air Force Museum(Ysterplaat)

Address Piet Grobler Rd, Ysterplaat Air Force Base, Cape Town

GPS 33°91'02" S, 18°49'00" E

Established Date 1978

Established by South African Air Force

Facility Type Memorial Hall

Site Size W. 30m, L. 30m

Feature The Korean War Memorial Room commemorates the participation of the 2nd Air Force, the country's only combat wing in the Korean War. The museum's Korean War Memorial Room at Ysterplaat Air Force Base displays uniforms, food, and munitions of the airmen who participated. The hangar preserves a fighter plane in its original condition.





Sweden
Stockholm, Sweden

The Memorial of Swedish Red Cross Field Hospital in the Korean War



Official Name Minnesstenen för de svenska sjukhusveteranerna på Röda Korsets fältsjukhus
Address Minnesstenen för de svenska sjukhusveteranerna på Röda Korsets fältsjukhus, Skarpögatan 4, 11527 Stockholm
GPS 59°19'59" N, 18°06'29" E
Established Date June 15, 2019
Established by Ministry of National Defense, Republic of Korea
Managed by Embassy of the Republic of Korea in Sweden
Facility Type Monument
Monument Size W. 90cm, L. 5.5cm, H. 140cm
Feature This memorial was built to commemorate the Swedish Field Hospital's service in the Korean War. The inscription on the bronze plaque reads in Swedish, Korean, and English. The monument, which was built in collaboration with the Swedish Royal Family and the Veterans Association to commemorate the 60th anniversary of diplomatic relations, Surrounding the monument are three trees planted to commemorate the 60th anniversary of diplomatic relations, including a Korean fir.

Epitaph In this building, the Swedish Field Hospital for Korea was organized and equipped for the purpose of being sent to the war front in Korea under the auspices of the United Nations the Field Hospital offered assistance and medical care to victims of the war (June 25, 1950-July 25, 1953). This memorial plaque is to commemorate the Swedish men and women who contributed to this humanitarian effort.



Indo Korean Friendship Park



Official Name Indo Korean Friendship Park

Address Indo Korean Friendship Park, Baird Place, Delhi Cantonment, New Delhi, Delhi, 110010

GPS 28°60'09" N, 77°13'39" E

Established Date March 26, 2021

Established by Government of India

Managed by Government of India

Facility Type Memorial Park

Site Size about 10,000m²

Feature The Indo Korean Friendship Park in downtown New Delhi was agreed upon by the two leaders in 2019 and construction began in the middle of that year. The main entrance is decorated with a traditional Korean eave. The park includes a "handshake sculpture" symbolizing the friendship between the two countries, a statue commemorating General Timaya, who chaired the United Nations Prisoner of War Repatriation Commission at the time of the armistice, and five memorial walls.

The memorial walls include information about India's role in the Korean War, the 60 Para Field Ambulance, and Tagore's poem "The Lamp of the East."

1 The main entrance to the Indo Korean Friendship Park, with its traditional tiled roof and eaves.

2 A sculpture depicting a handshake symbolizing friendship between Korea and India.

3 The founding sign in Korean, Indian, and English.



Norway Korean War Veterans Memorial



Official Name Memorial–NORMASH 1951-1954

Address Akershus Castle, 0150 Oslo * building 62(Norwegian Armed Forces Museum)

GPS 59°54'17" N, 10°44'30" E

Established Date November 8, 2013

Established by Ministry of National Defense of Norway

Managed by Ministry of National Defense of Norway

Facility Type Monument

Monument Size Monument W. 0.7m, L. 0.15m, H. 1m, Bed Stone W. 1.25m, L. 0.5m, H. 0.4m

Feature The Norwegian Korean War Memorial was commissioned by Defense Minister Strøm-Erichsen, who visited South Korea in 2013 to attend the 60th Anniversary of the Korean War Armistice Commemoration Ceremony. It is located in front of the Norwegian Armed Forces Museum, along with five other monuments including a memorial to soldiers who were during the World War II and a memorial to victims of peacekeeping operations.

Epitaph 623 Norwegian men and women served at the Norwegian field hospital NORMASH from 1951 to 1954. NORMASH treated more than 90,000 patients, of whom 14,755 were hospitalized. Nearly 10,000 medical operations were conducted. For its efforts NORMASH was awarded the Korean Presidential Citation, and twice the U.S. Award of the Meritorious Commendation.



The Korean War and UN’s Participation in the War

When war broke out on June 25, 1950, following North Korea’s illegal invasion of South Korea, support and aid from the liberal allies, led by the United States, began. Shortly after the outbreak of war, the UN Security Council passed three resolutions calling for a cessation of hostilities and the withdrawal of troops, as well as the creation of a U.S.-led unified military command and the appointment of a U.N. military commander. This series of important resolutions by the UN Security Council led to military assistance from UN member states.

Sixteen countries contributed combat troops: United States, United Kingdom, Canada, Türkiye, Australia, Greece, Philippines, Thailand, Netherlands, Colombia, New Zealand, Ethiopia, Belgium, Luxembourg, France, and South Africa. In addition, Sweden, Denmark, India, Norway, Italy, and Germany sent medical aid teams to help treat the wounded of the UN and ROK forces and provide refugee relief. A total of 38 countries, both members and non-members of the United Nations, provided logistical support for the relief and post-war reconstruction of the Korean people from the war period to 1958. Deployed soldiers from Morocco, Ireland, Suriname, Mexico, and other countries dedicated themselves to defending the freedom of strangers.

Sixteen nations that dispatched combat military forces

United States of America



The United States made the fastest ground force commitment. The US played a central role in UN Forces to a degree that the US Army accounted for 50.3% out of UN Forces, US Navy 85.9% and US Air Force 93.4%.

Total 1,789,000/ **KIA** 36,574/ **WIA** 92,134/ **MIA and POW** 8,176

United Kingdom of Great Britain and Northern Ireland



As the leader of the Commonwealth participating nations, the United Kingdom sent the second largest number of ground forces after the United States. British Forces made major gains against the Chinese Communist offensive at the Battle of Jeokseong-Gapyeong.

Total 81,084 / **KIA** 1,106 / **WIA** 2,674 / **MIA and POW** 1,157

Canada



When the Korean War broke out, Canada did not have diplomatic relations with Korea at the time and participated in the war with the belief of protecting world peace. After deploying the navy and air force, the Canadian Army dispatched brigade-level army forces and played a major role in the Battle of Gapyeong and Gowangsan.

Total 26,791 / **KIA** 516 / **WIA** 1,212 / **MIA and POW** 33

Republic of Türkiye



Known as the country of our brother nation, Türkiye sent one brigade of ground forces capable of independent operations. They fought valiantly in the Battle of Gim Jangryangri and Jang Seung-cheon, and earned many victories.

Total 21,212 / **KIA** 900 / **WIA** 1,155 / **POW** 244

Commonwealth of Australia



The Australian Regiment served in a variety of roles in naval and air operations. On land, they made revolutionary achievements in the Battle of Pakcheon and Gapyeong.

Total 17,164 / **KIA** 340 / **WIA** 1,216 / **POW** 30

Hellenic Republic, Greece



Greece decided to enter the war despite the fact that they had been fighting a civil war for less than a year. The Greek Army dispatched a valiant ground force called the Spartan Battalion, which gained a lot of military achievements in the Battles of Yeoncheon and Cheolwon District.

Total 10,255 / **KIA** 194 / **WIA** 543 / **POW** 3

Republic of the Philippines



The Philippines was the first Asian country to enter the war. Four years after independence, the Philippines was the third country to send ground forces after the U.S. and the U.K. The Philippine Army accomplished a variety of missions, from the Battle of the Nakdonggang to the advance on Pyongyang to the recapture of Seoul.

Total 7,420 / KIA 112 / WIA 299 / MIA and POW 57

Kingdom of Thailand



Thailand's decision to deploy was second only to the United States. Thailand sent one infantry battalion, a naval frigate, and a squadron of transport aircraft. The Thais fought valiantly against the Chinese in the Gimhwa and Chuncheon-Hwacheon Battles, earning them the nickname Little Tigers.

Total 6,326 / KIA 136 / WIA 1,139 / MIA 5

Kingdom of the Netherlands



The Dutch, who had been assigned to the Royal Navy at the beginning of the war and fought mainly at sea, raised a battalion at the urging of their own people and fought in the battles of Hoengseong and Inje District.

Total 5,322 / KIA 125 / WIA 645 / POW 3

Republic of Colombia



Colombia was the only Latin American country to participate in the war. Coming from the farthest country from Korea, Colombian Forces performed a variety of operations throughout the war. Including coastal patrols and gun support fire utilizing naval frigates.

Total 5,100 / KIA 213 / WIA 448 / POW 28

New Zealand



New Zealand, which had extensive experience fighting the Japanese in World War II, participated primarily in naval and artillery operations. The New Zealand Army made a significant contribution to stopping the Chinese offensive in the Battles of Gapyeong and Hookgoji.

Total 3,794 / KIA 45 / WIA 79 / MIA 1

Federal Democratic Republic of Ethiopia



Ethiopia was the only country in Africa to send an army to the war. The Ethiopian Army, centered on the Imperial Guard, called the Kagnew Battalion, was particularly valiant in the highlands of Gangwon-do. They were so strong that they did not take a single prisoner during the war.that not a soldier was captured.

Total 3,518 / KIA 122 / WIA 536

Kingdom of Belgium, Grand Duchy of Luxembourg



As two small neutral countries, they lacked a ready standing army, but at the request of the United Nations, they recruited reinforcements and decided to deploy. Both ordinary citizens and soldiers from the aristocracy bravely participated in the Korean War and made a lot of military achievements in the offensive north of the Imjingang.

Belgium Total 3,498 / KIA 106 / WIA 336 / MIA and POW 5
Luxembourg Total 100 / KIA 2 / WIA 13

French Republic



France, with 3,421 men under the command of General Monclar, who had been reduced four ranks from lieutenant general to lieutenant colonel. The French, who entered the war before the wounds of World War II had healed, made a significant contribution to the success of the Battle of Jipyeong-ri and Incheon Landing Operation.

Total 3,421 / KIA 269 / WIA 1,008명/ MIA and POW 19

Republic of South Africa



South Africa was the only African country to enter the war with an air force and fielded the 2nd Fighter Squadron, nicknamed the Cheetahs, for their bravery in World War II. Deployed to frontline bases, the South African Air Force excelled in a variety of missions from close support of ground forces to strategic bombing operations.

Total 826 / KIA 37 / POW 8

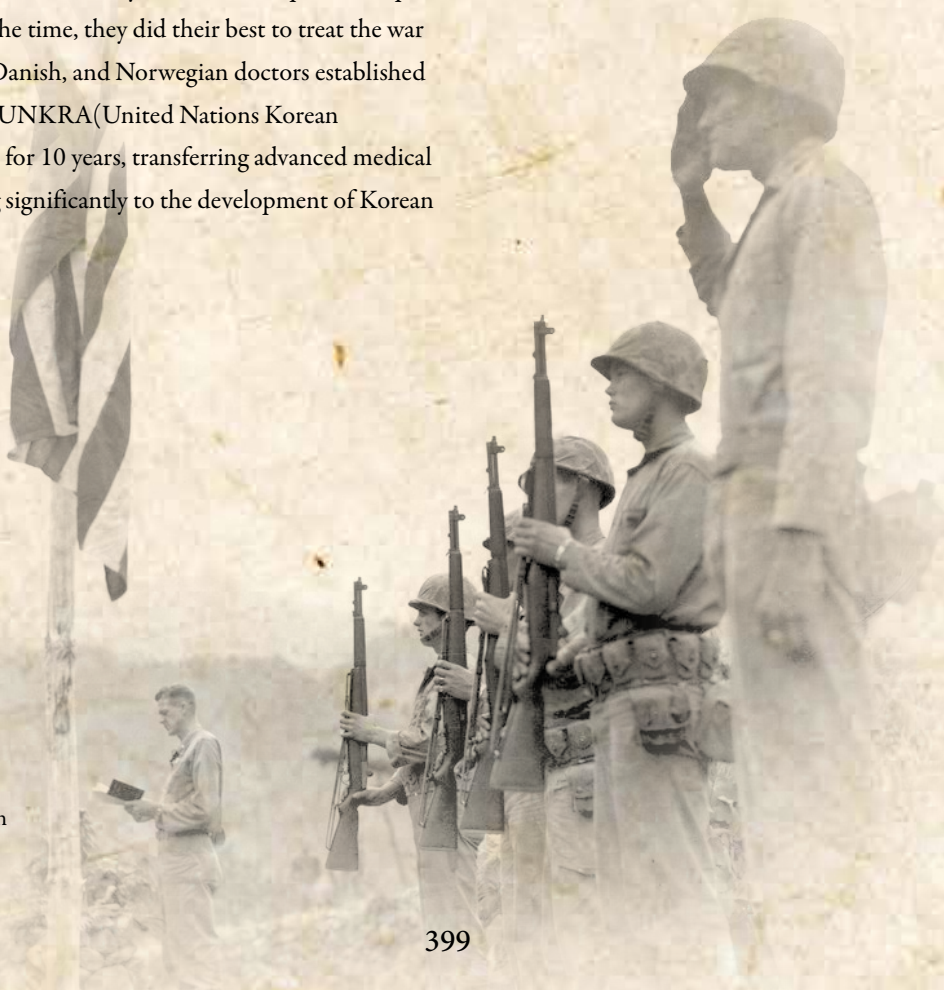
Six nations that dispatched medical support units

Kingdom of Sweden, Kingdom of Denmark, Republic of India, Kingdom of Norway, Italian Republic, Federal Republic of Germany



Six countries - Sweden, Denmark, India, Norway, Italy, and Germany - sent medical personnel to Korea during the war to help defend the country's freedom and peace. Despite the lack of medical facilities and equipment at the time, they did their best to treat the war wounded and civilians. In particular, Swedish, Danish, and Norwegian doctors established the National Medical Center in Seoul with the UNKRA(United Nations Korean Reconstruction Agency) and jointly operated it for 10 years, transferring advanced medical technology to Korean doctors and contributing significantly to the development of Korean medicine.

※Source: Institute for Military History Compilation
'Having a quick look at UN combatant nations'

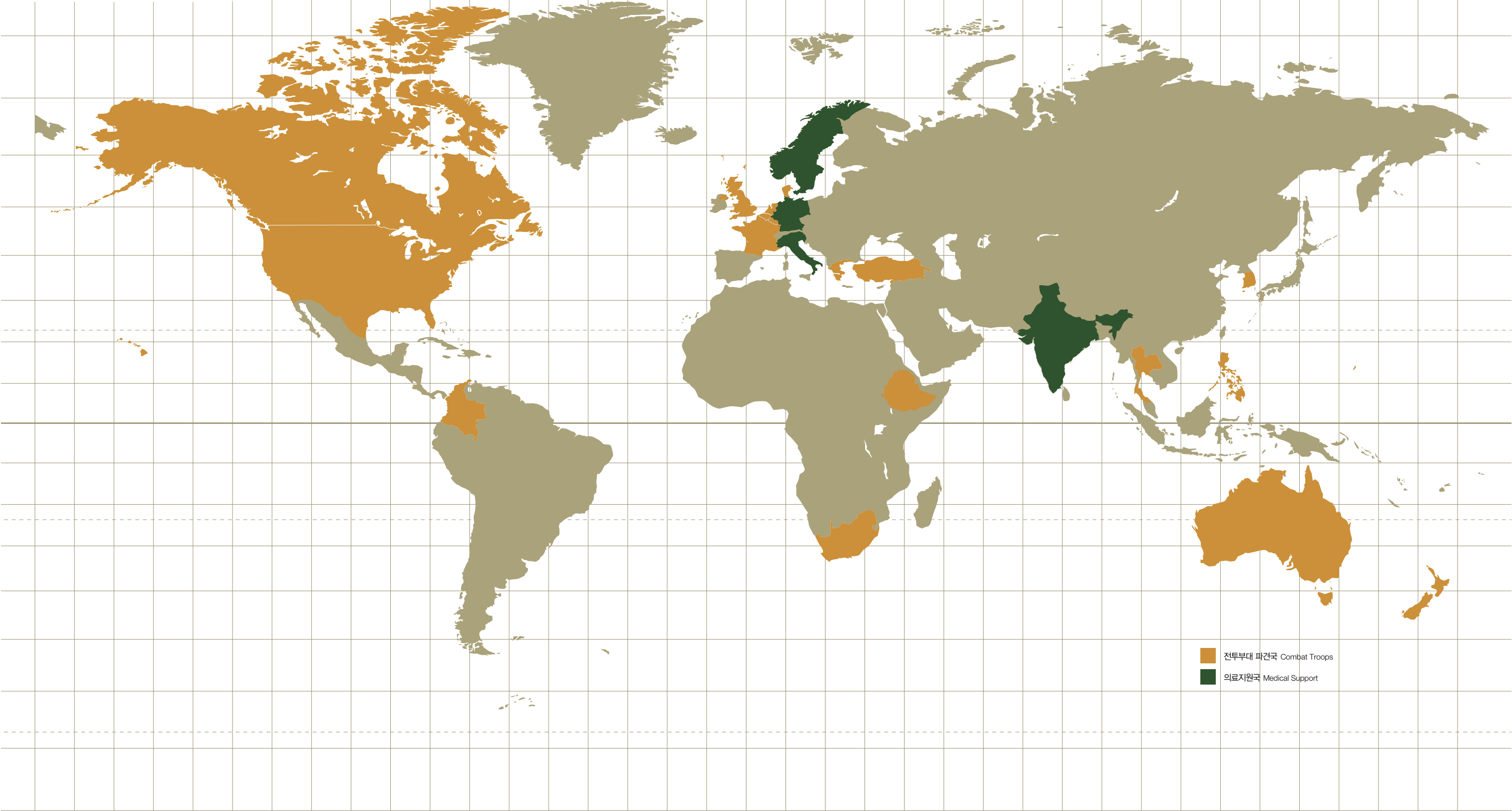


© 2023 Ministry of Patriots and Veterans Affairs

Published by Ministry of Patriots and Veterans Affairs
9, Doum 4-ro, Sejong-si, Republic of Korea 30113
Phone: 1577-0606
<http://www.mpva.go.kr>
Advisors: Institute for Military History Compilation
Ministry of National Defense
English Translation Supervisor: Nancy Park(Simultaneous Interpreter, CPA)
Produced by MAC Communication Co., Ltd.

180° 160° 140° 120° 100° 80° 60° 40° 20° 0° 20° 40° 60° 80° 100° 120° 140° 160° 180°

국가별 참전국 현황
UN Allies



전투부대 파견국 Combat Troops
의료지원국 Medical Support

- | | | | | | | | | | | | | | | | | | | | | | |
|--------------------------------|----------------------|---------------|-----------------|-----------------|---------------|--------------------|----------------|---------------------|------------------|---------------------|-------------------|----------------|---------------|---------------------------------|---------------------|---------------|----------------|-------------|----------------|---------------|---------------|
| | | | | | | | | | | | | | | | | | | | | | |
| 미국
United States of America | 영국
United Kingdom | 캐나다
Canada | 튀르키예
Türkiye | 호주
Australia | 그리스
Greece | 필리핀
Philippines | 태국
Thailand | 네덜란드
Netherlands | 콜롬비아
Colombia | 뉴질랜드
New Zealand | 에티오피아
Ethiopia | 벨기에
Belgium | 프랑스
France | 남아공
Republic of South Africa | 룩셈부르크
Luxembourg | 스웨덴
Sweden | 덴마크
Denmark | 인도
India | 노르웨이
Norway | 이탈리아
Italy | 독일
Germany |

